



Connection of
AKA Hole
to Ireby 2
5 Oct 2024

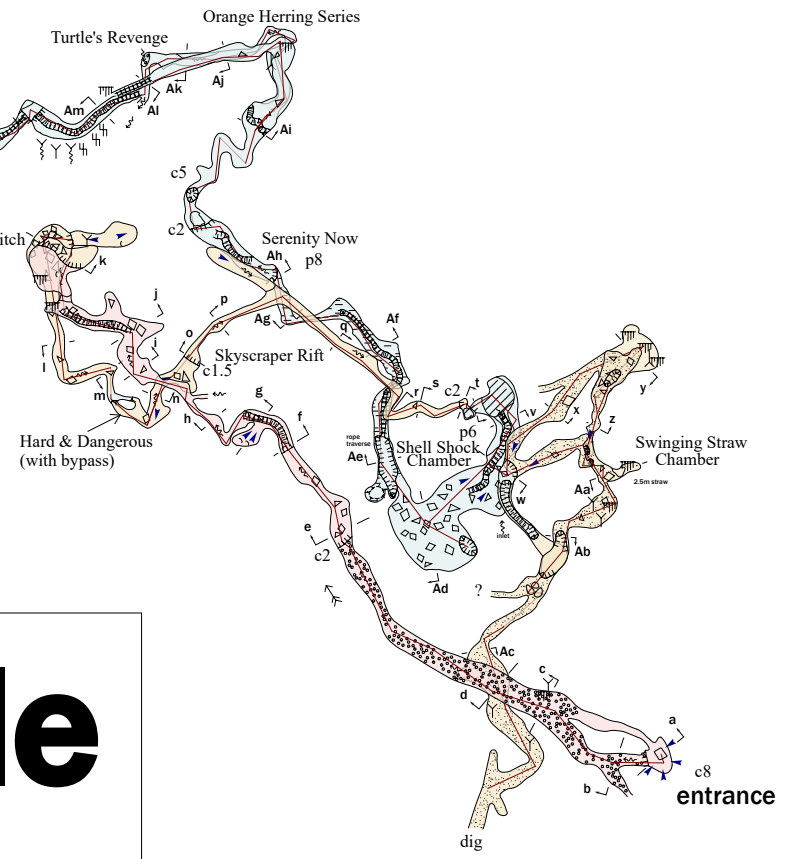


to Blissful Creek,
Waterfall Passage
and Ireby2

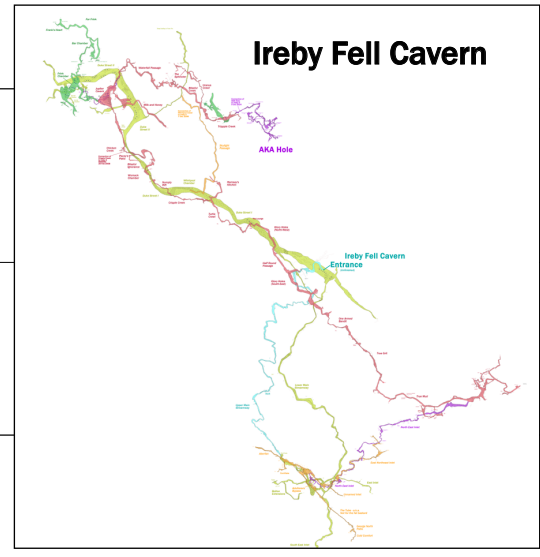
Tripple Creek Plan

AKA Hole

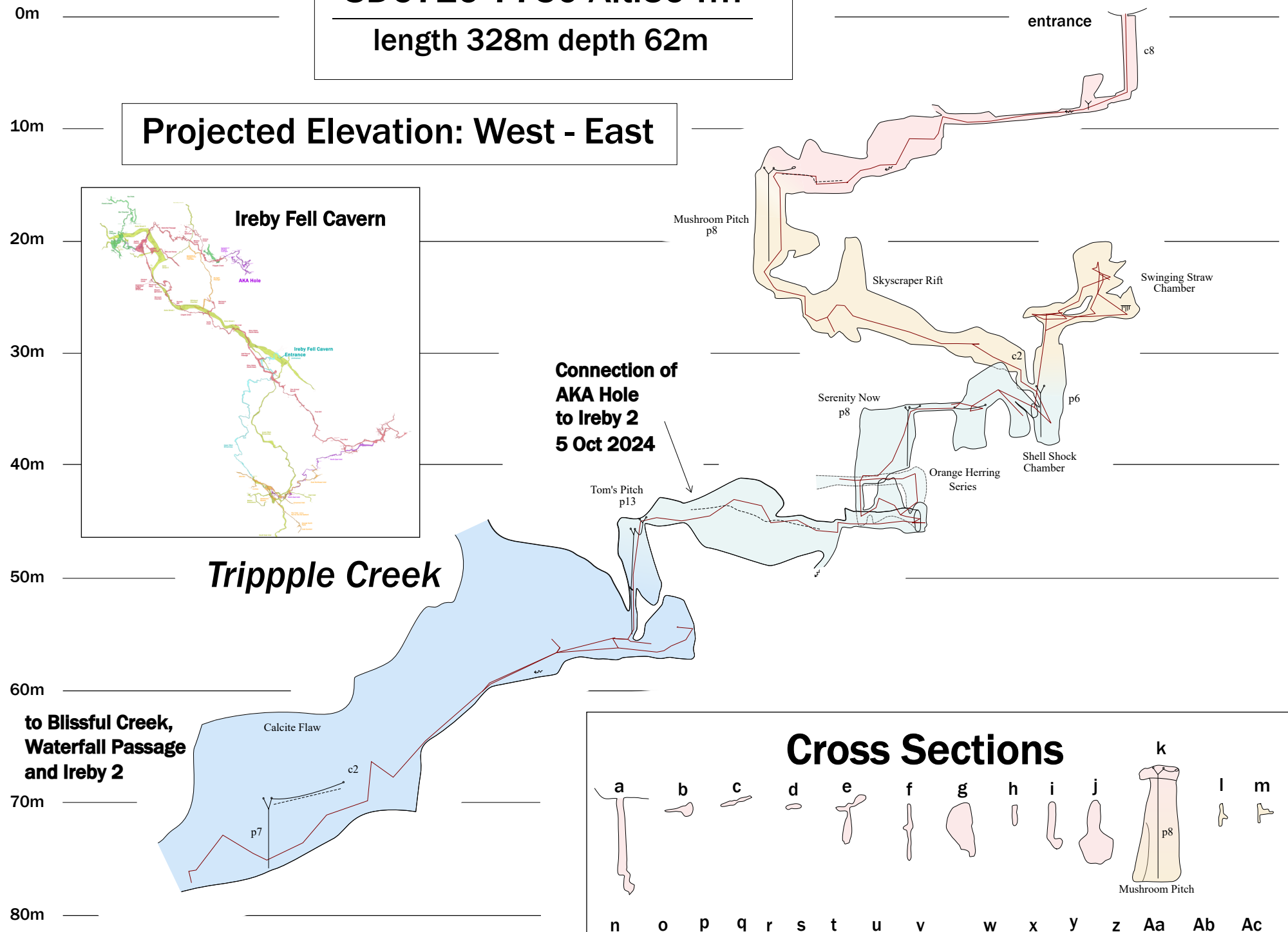
Leck Fell, Yorkshire
SD6729 7750 Alt:394m
length 328m depth 62m



Projected Elevation: West - East



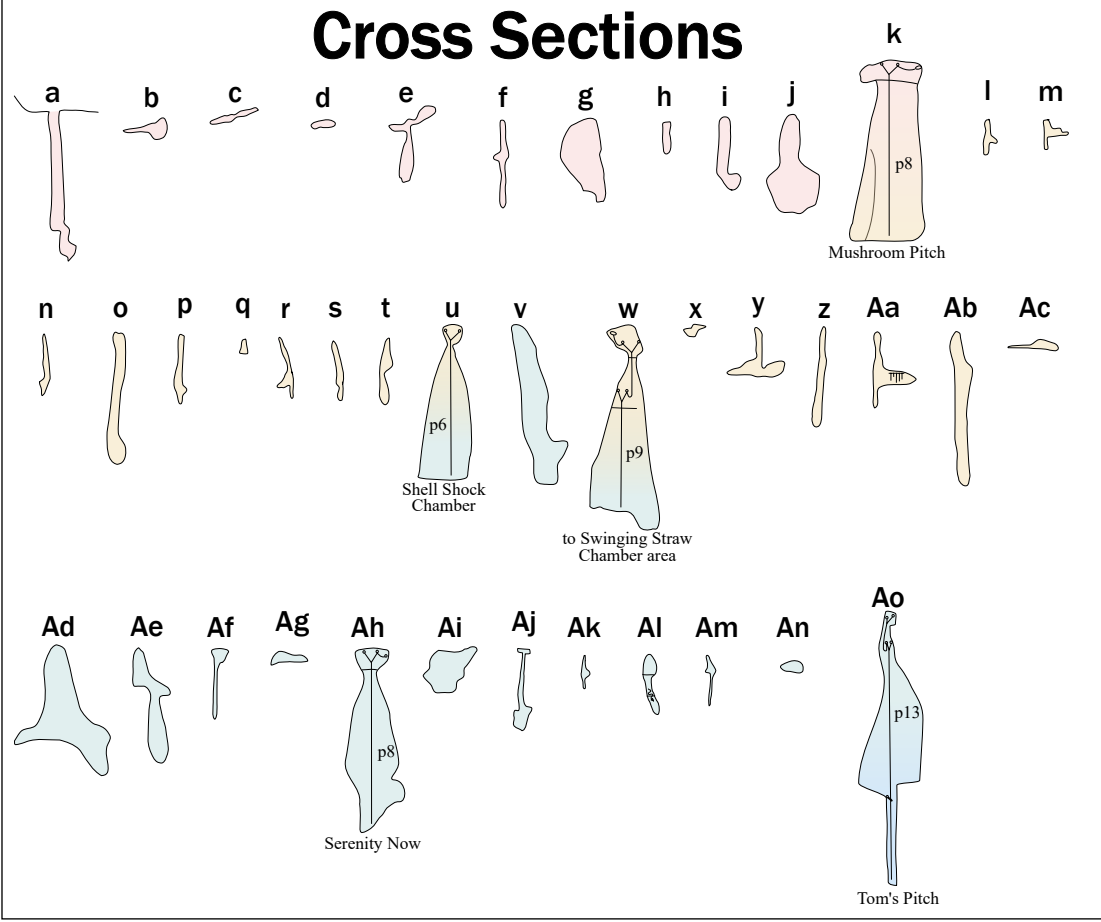
Connection of
AKA Hole
to Ireby 2
5 Oct 2024



to Blissful Creek,
Waterfall Passage
and Ireby 2

AKA Hole was dug and explored by the Misty Mountain Mud Mining Corporation (MMMMC) from July 2023 until it was connected to Ireby Fell Cavern and the Three Counties System on 5th October 2024. Surveyed to BCRA 5c by Diane Arthurs & Simon Cornhill with assistance from Pete Hall
Drawn in TunnelX and presented in Inkscape

Cross Sections



Legend

- cave passage
- water flow
- slope
- draught
- stalagmite
- stalagmite
- floor trench
- c5 climb 5 metres
- p5 pitch 5 metres
- pit
- aven
- straws
- calcite drop
- debris sand
- gravel
- mud
- water
- natural belay
- bolt y-hang
- deviation