









# Pilgrim Pot

OS Grid SD 68639 76997 - Marble Steps Area, North Yorkshire, UK  
 Altitude 402m - Length: 91m Depth: 32m

Surveyed 2019 & 2020 by Diane Arthurs, Simon Cornhill  
 Instruments: Samsung Note4 & Distox2 calibrated to <math><0.5^\circ</math>  
 Survey accuracy: BCRA Grade 5c

Drawn in Inkscape: Diane Arthurs & Simon Cornhill - 2020

## Legend

- |   |                        |   |               |
|---|------------------------|---|---------------|
|  | Cave Passage           |  | Stal Column   |
|  | Estimated Cave Passage |  | Stalagite     |
|  | Water Flow             |  | Rocks/Cobbles |
|  | Straws                 |  | Step/Pitch    |

