

## Wee Pot

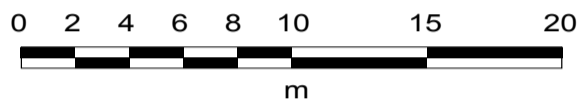
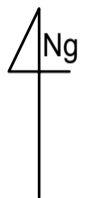
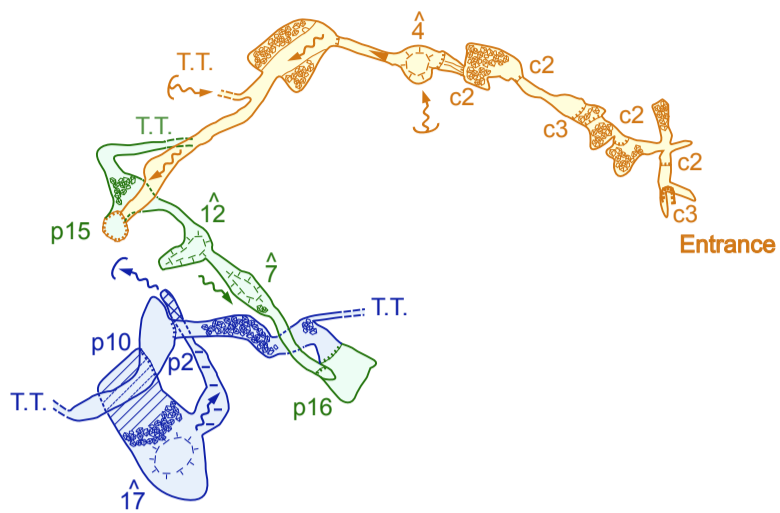
OS Grid SD 66567928 - Leck Fell, Lancashire, UK  
 Altitude 328m - Length: 108m Depth: 62m

Surveyed 2019 by Diane Arthurs, Simon Cornhill

Instruments PDA & Distox calibrated to <math><0.5^\circ</math>

Survey accuracy: BCRA Grade 5c

Drawn in Inkscape: Diane Arthurs & Simon Cornhill - 2021



## Legend

- Cave Passage
- Estimated Cave Passage
- Submerged Cave Passage
- Water Flow
- Water Inlet
- Water Sink
- Water
- Silt
- Aven
- Step/Pitch
- Rocks/Cobbles

