

CM 0369

12/2/24

Mike, Emma, Andy.

Upper and lower entrance. Mike
cleared lower entrance.

Dry stream bed enters cave
upstream valley splits in two
tributaries.

Gia waypoint 19.91343 / 99.04338

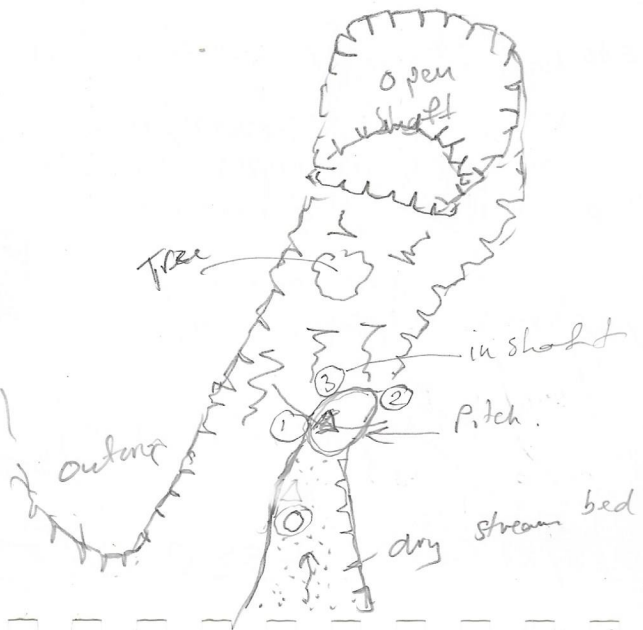
"Colle Valley Cave"

AKA "Not Cricket Cave"

Tham Ang Kate

CM 0369

12/2/24



	Comp	Climo	Dist	U	D	L	R
1-0	354.7	29.5	3.64	3.06	0.98	0.38	0
2-1	40.7	25.8	0.87	3.0	10.87	0.66	0
3-2	26.0	82.7	11.33	3.28	7.69	0	1.86
4-3	37.6	78.8	9.15	15.8	4.44	0.66	1.54

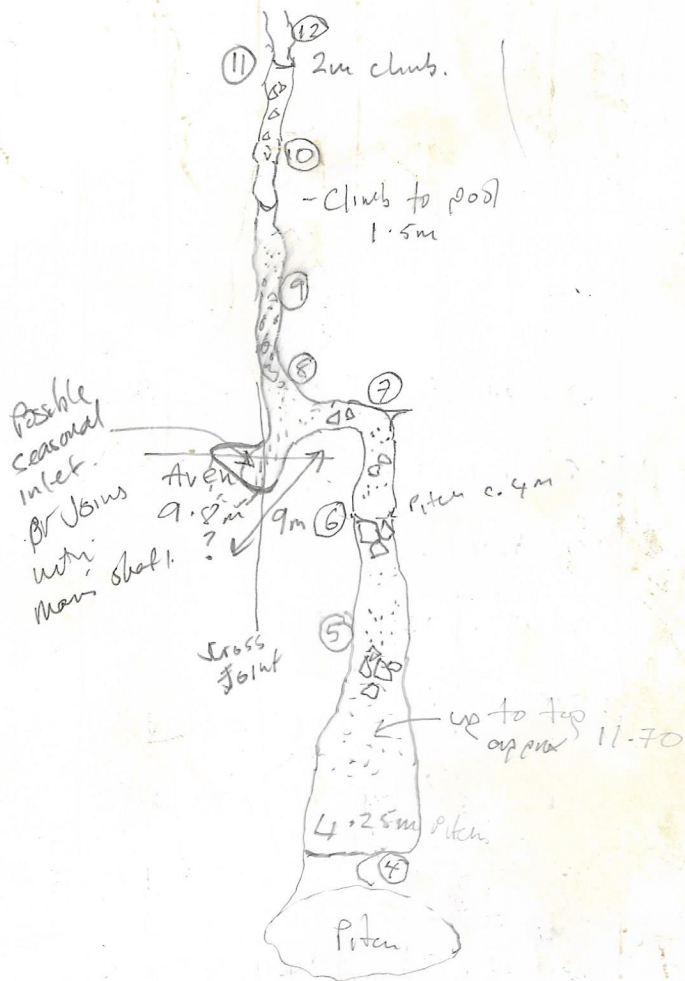
CM 0369

Chartwell

12/2/24

CM 0369

12/2/24



Comp	Chino	Dist	U	D	L	R
5-4	49.8	25.3	8.23	1.66	1.50	0.89
				Tru=		0
				4.82		
6-5	52.9	(-2.3)	3.85	1.71	2.06	0.32
7-6	98.3	64.1	5.14	7.31	0.80	0.27
8-7	332.4	1.8	6.61	9.73	1.24	0.61
9-8	350.8	15.1	3.30	10.93	1.19	0.54
10-9	294.7	5.0	14.26	12.21	1.02	0
11-10	315.7	9.3	7.04	3.71	1.54	1.19
12-11	29.9	41.5	2.28	9.12	1.48	0.50
						0.78
CM 0369						

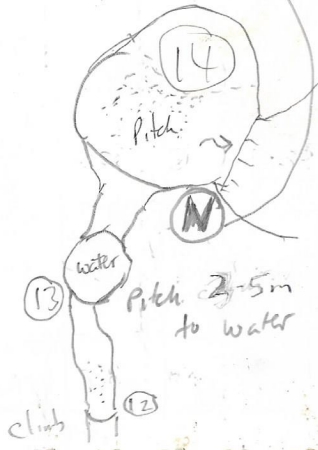
Chartwell

12/2/24

CM 0369

12/2/24

Station 'N' connects to
lower cave
Survey
13/2/24



	Comp	Clino	Dist	Up	Down	L	R
13-12	307.6	0.2	4.68	6.3	1.70 True 4.04	0.58	0
14-13	339.3	50.5	11.97	5.28	0	2.20	1.80


CM 0369

Chartwell

12/2/24

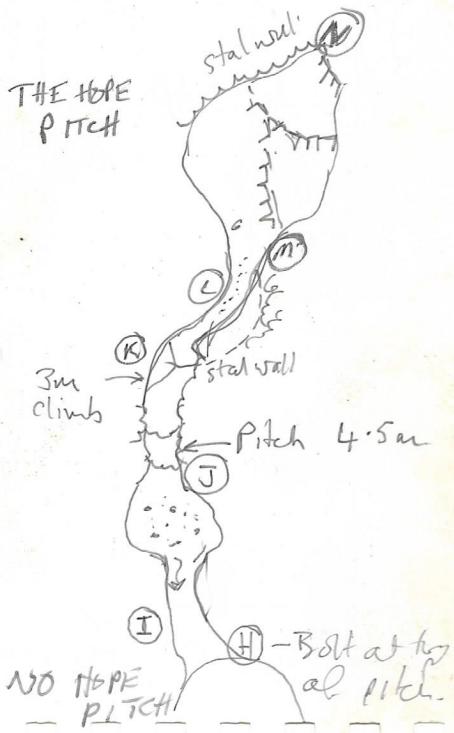
CM0369

13/2/24



	Comp	clino	Dist	U	D	L	R
B-A	127.6	-9.0	9.02	6.06	1.75	9.8	8.70
B-C	74.7	3.5	5.25	18.8	1.29	2.37	0
C-D	74.9	3.1	5.02	3.4	1.42	0.8	0
D-E	53.5	23.1	5.05	-	-	-	-
C-F	24.5	5.6	8.18	-	-	-	-
F-G	255.7	-0.7	5.60	29.70	1.33	8.96	0
G-H	1.4	79.6	22.50	26.5	1.47	0	5.6

Chartwell



	Comp	Cliv	Dist	V	D	L	R
I-H	121.3	-27.1	1.53	7.4	2.3	0.85	0
I-J	4.9	13.2	5.14	—	—	—	—
J-K	324.8	39.4	6.60	4.05	2.45	1.19	0.79
K-L	5.0	36.3	5.19	2.1	1.21	0.76	1.11
L-M	6.6	22.7	6.96	7.7	0	0.42	2.53
M-N	19.9	72.7	22.38	19.58	0	2.1	0
N-14	93.7	-3.7	2.16	7.19	0.34	0	1.73

$$L = 205m$$

$$VR = -106m$$