

Now entrance from through
trip. Now Tham LAK

LAK1 47Q 590 650 2253 697 443

LAK2 47Q 590 650 2253 696 443

LAK 47Q 590 650 2253 697 443

GPS - ROCK ON THE RIGHT OF
ENTRANCE.

Passage dim at second STA.

↓	↓	↓	L	R	U	D
1-39.78	219.0	-299				
1-24.93	215.0	+27.8				

2 IS ON THE HIGHEST LIP
3 IS IN A CHAMBER

Far wall
of cave



3

drop into
cave




Rock on R entrance

70-
START
OICHAMBER



NAMU NON → LAKI
①



ENTRANCE
CHAMBER
FLOOR

78
α3

LAKI

TIA

THAM NANG NON

68 080215 Brackles
from gravel.

62 Start of drop down
through boulders

21

61 top of rock

①

Dist	Bar	EL	L	R	U	D
60-61	4.80	308.7	-4.4	5	1	2
61-62	3.68	181.1	8.1	5	0	1
62-63	2.83	163.5	33.8	0	7.5	1.5
63-64	2.92	266.0	36.3	1.5	0	.65 .50
64-65	3.68	214.5	28.2	1.0	.50	1.00
65-66	2.53	275.6	10.8	.70	.50	.10 .70
66-67	2.12	243.6	2.2	.70	0	.70 .30
67-68	2.34	171.5	25.9	.50	.10	.30 .50

62 - Start of drop through boulders
 68 - Breakthrough 080215
 THAM NANG NONG CONTIN

THAM NANG NONG Chartwell

②

213115

THAM NANG NONG to THAM LAK

	Dist	Bar	EL	L	R	U	D	
	68-69	6.10	199.7	-1.9	1.2	.60	2.1 .50	
	69-70	1.57	210.7	+31.3	1.2	6.10	8.0 .90	
	70-71	4.79	290.2	+21.2	1.2	1.70	0.90 1.30	
	71-72	6.59	248.7	+25.0	2.90	2.50	7.10 2.50	
	72-73	6.63	239.8	+31.9	14.70	3.90	3.70 5.20	
	73-74	9.47	125.6	+17.5	7.80	4.70	1.90 1.10	
	74 STAIR ON PLATFORM OF CHAMBER							
	74-75	8.97	010.2	+11.10	1.30	3.50	2.70 0.96	
	75-76	2.46	08.3	+17.2	1.90	5.60	2.70 0.70	
	76-77	7.51	349.1	+32.0	2.00	-	5.20 1.30	
	77-78	7.03	251.2	+19.2	ENTRANCE CHAMBER			
	78 IS POINT 3 ON THAM LAKE ENTRANCE							
	78-79	3.22	330.0	-5.4	.80	.70	.74 1.40	
	79-80	4.09	231.5	-13.6	.90	.60	9.4 .50	
	80-81	1.31	176.9	-26.9	1.60	.70	2.4 .40	
	81-82	2.88	246.0	-16.4	2.10	1.80	0.90 .70	
	82-83	3.80	179.9	-04.1	.35	-	7.3 6.5	

Drops to lower passage in main chamber

76. Out to 2nd Entrance

	76-84	8.90	66.9	+11.3	1.5	1.9	2.4 .70
	84-85	3.05	56.0	+24.9	1.1	1.5	1.85 .95
	85-86	3.88	47.0	+30.2	1.1	-	1.0 .50

Chartwell

LAK 2

②

LOOP from 2nd Snt

DIST BEAR EL L R u D

84-87 10.47 195.5 -8.8 1.70 5.9 1.3 1.1

87-88 6.67 236.7 -3.2

Back to Surrey Pt 74

DIST BEAR EL L R u D

73-200 7.07 224.8 -24.9

200-201 6.08 160.3 -29.3 4.2 70.70 1.60

201-202 3.17 057.0 -33.0 1.9 1.9 96.73

202-203 3.20 092.9 -7.1

Completes loop to stn 95

Loop out of TND to MC
Via Water course

DIST BEAR EL L R u D

70-89 6.92 193.7 +4.70 4 2.2 1.0 1.50

89-90 3.30 255.7 +15.80 4 0.8 1.0 1.60

90-91 4.34 266.6 -9.70 2.3 2.9 3.8 1.40

91-92 7.87 351.8 +28.6

Finish loop @ Point 72

NANGNON → LAK Chartwell LAC 3 ③

DIST BEAR EL L R u D

92-93 1.11 322.6 -20.0

93-94 2.52 201.1 -28.0 1.3 2.50 1.70 1.30

94-95 3.55 210.2 +10.4 3.3 2.70 2.00 1.30

95-96 7.16 170.4 +1.5 0.7 0.7 0.90 0.20

96-97 2.71 166.6 +33.6 1.80 2.00 1.60 1.40

97-98 1.67 105.2 +12.3 1.9 1.90 0.90 0.60

200-204 DIST BEAR EL L R u D

8.40 152.9 +4.7 2.9 1.5 0.9 1.00

204-205 3.77 191.4 -5.5 0.8 0.4 0.5 1.30

205-206 3.96 112.4 -1.8 0.8 0.4 0.1 1.60

206-207 1.91 077.8 -16.3 0.3 0.7 2.6 1.30

207-208 2.88 134.0 -55.5 0.9 0.8 1.1 0.20

208-209 1.45 94.0 -9.2

Completes Loop to stn 98

NANGNON → LAK Chartwell LAK 4

Dix Bear SW (R: 4)
200-210 4:42 291.4 +21.5 @ 17.0 51.2

210 - 211 5:16 008.0 +22.3 1.2 20.0 16.5

211 - 212 1:10 064.2 +45.2 1.3 20.0 26.9

212 - 213 5:46 29.2 +55.4

Loop to Sta 83

NANCY NIN → LAK

Chartwell

LAKS

(S)