

9.5 km - (9.8 km)
 or 290°
 PINGS @ KON HONG
 (NONG)

KON HONG
 100%
 100%
 100%
 CAVES




FISSURE CAVE
 LENGTH = 10m ±

3.5 x 6m
 FISSURE


KON

HONG


9/10/04




① CAVE
 - 1-6
 4




② CAVE - 6m LOW READING ENT 1.4 x 0.4
 BITING RIPS - NOT EXTENDING
 2ND CAVE ON LEASE ABOVE
 CLIMBS + 4m
 ONLY 4m CONT.
 (HONG) GPS



③ CAVE - 5m + NOT EXPLORED




④ HONG 42 (EPC 5)
 ENT 4m ABOVE TROC 8m x 9m
 EXTENSIVE VA AS A MEN BIRD
 (NESTING SPOT) 5 + 11m



⑤ CAVE AT GAVIN LEVELS + EXTENSIVE AREA
 EXTENSIVE FISSURE
 NESTING SPOT - 7m


(HONG GPS)

N 08 04 46.9
 E 098 40 33.2
 HONG = GPS
 GPS @ CAVE
 SEA LEVEL



230°
 40m


HONG CAVE 2 + 2m



6m

ISLAND
N 08 05 21.1"
E 098 41' 16"

CAVE / R SNEETER
ISLAND 7m x 3m

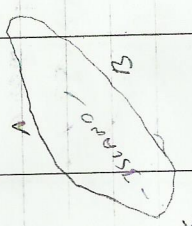


S/E SIDE OF ISLAND

5m DEEP

1 B 2 CAVE - 1) SMALL FISSURE 0.8 x 0.3

2) SOME 10m UP SIDE OF ISLAND (SEARCHING) SMALL OPENING SOME 2m P - POSSIBLE ALIVE OR VERY OLD BIRDS




1 C - ARCH - SEA LEVEL 2m ACROSS

2 A - CAVE 11m DIA x 6m HIGH

(SEE SKETCH SHEET 24) BIRDS NESTS CAVE (E 098 40 50" E 098 40 50" (E 098 30))

2 B CAVE 2m 1.5m x 4m 1m 5m T

BIRD CAVE + SMALL FISSURE






2 C ENTRANCES HIGH + LOW ON CAVE

CAVE BIRDS NEST CAVE



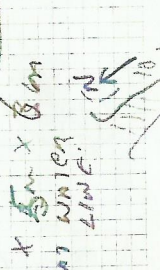
CAVE 0 = N 08 05' 20" E 098 41' 15" = 6PG 8-9

RHONY




3) A = 2 COVES WERE POSSIBLE TO LAND (MOST NORTHERLY OF COVES) + 10m SNEETERS ARE 10m CAVES / R SNEETERS APPROX 24m x 7m YUK


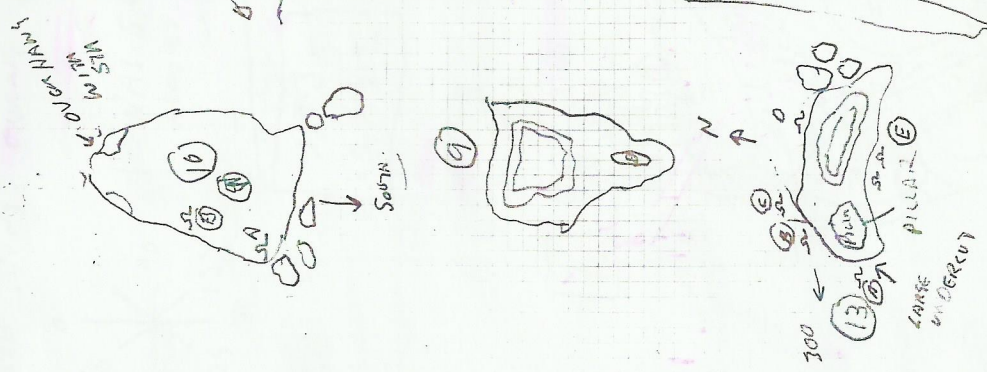
3 B = FISSURE - 10m LONG x 5m x 6m AT WATER LINE



SSB GPS (CAVE 11 = E 098 7)



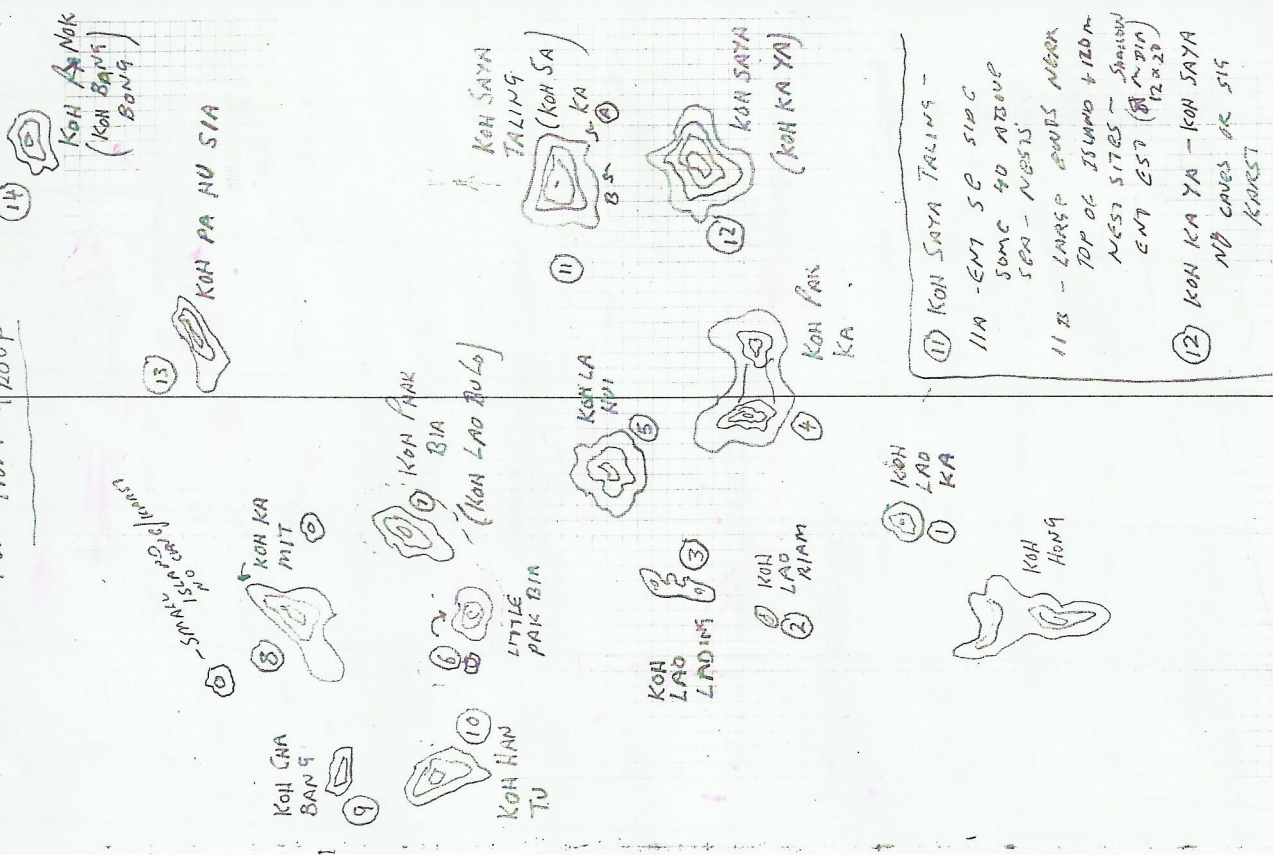
(8) KO RNIA - NO CAVE OR SIGNIFICANT EARST FEATURES
 -13/1/04-
 (10) KOH NAN TU [N 08 06 55' ± x
 E 098 037 40'] ± x
 10A - CAVE ENT 7m x 2.5m some 1.5m ABOVE HIGH TIDE 22m → 127'
 10B - Small hole some 25m up CLIFF/WALL ON WEST SIDE OF ISLAND NOT VISITED - COULD BE CLIMBED
 (9) KOH CHA BAN - NO CAVE
 (13) KOH PA HUI SIA
 13A - ENT SOME 80m up ON WEST SIDE - NOT ACCESSIBLE 300"
 13B NORTH SIDE OF ISLAND DIVIDIOUS TO SEA LEVEL 25m x 15m TARD NEST SITE - AVEN RISES TO 25m + (See ENT 71 ENT GOES IN 12m 230°/152°) 13C - complex of ENTs - some 10, 15, 20m up CLIFF - USED AS NEST SITES - ROPED
 13D = ENT SOME 60m up CLIFF NOT ACCESSIBLE - 1-6
 13E = SW WALL OF ISLAND LARGE (KOH) POCKETS SOME 20-30m above SEA AT TOP OF VEGETATED SLOPE



(A) = Norman Banks

STA	NING CAMP		DIR	DIR 12/10/04		V	U
	DIST	DIX		L	R		
3/4 = 4/1	4-68	110	0	3	2.5	3-5	0.5
4/2	9-87	061	0	0.9	0	0.3	1
4/3	6-86	036	+6	2	2	1	1.2
4/4	10-07	059	0	0	1.8	0.4	1.5
4/5	3-66	068	-18	2	0	1	1.5
4/6	7-50	072	0	0.7	0.5	0	1.5
4/7				0.7	0.5	0	1.5

KOH HOFF GROUP



11 KOH SAYA TALANG -
 11A - ENT 50 SIDC
 SOME 40 ABOVE
 SEA - NESTS
 11B - LARGER FOODS NESTS
 TOP OF ISLAND + 120M
 NEST SITES - SHALLOW
 ENT EST (12.20)
 12 KOH KA YA - KOH SAYA
 NO CAVES OR SIS
 KARST

24/11/09

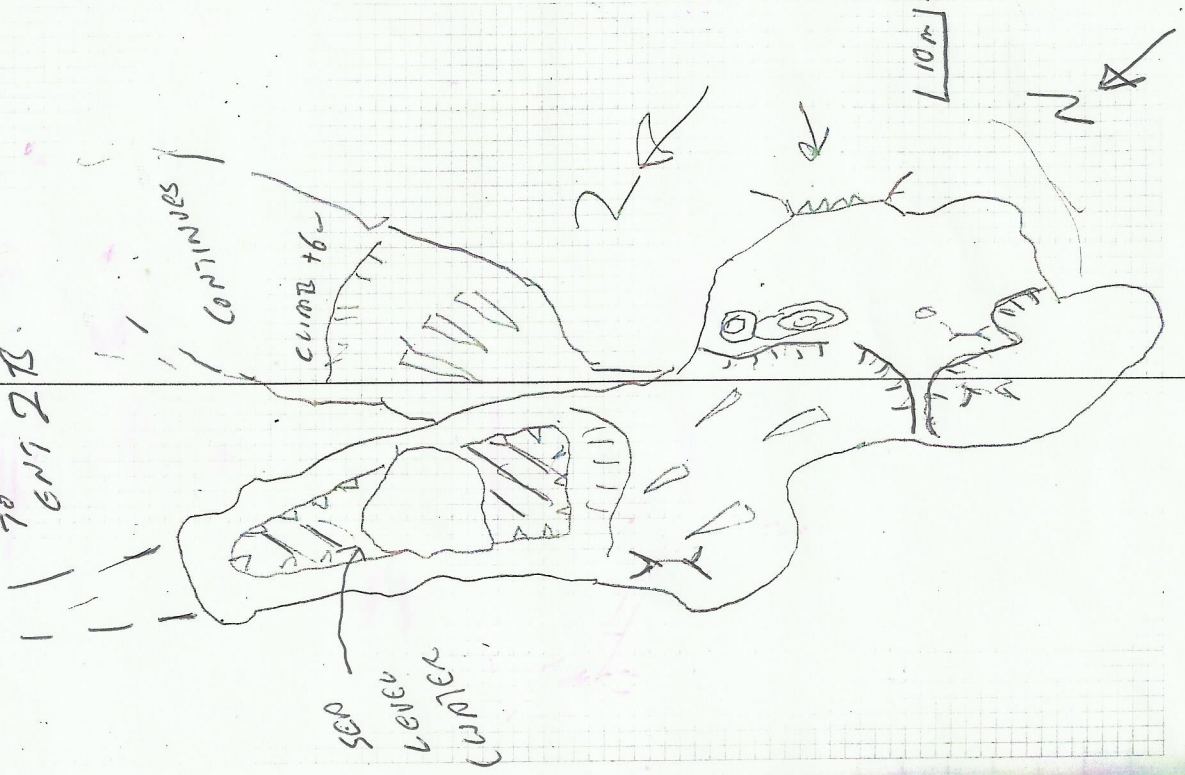
10m

POSSIBLE
CONNECTS
TO ENT 2B

CONNECTS

CLIMB TO -

SEP
LEVEL
CURVED



SKETCH SURVEY OF
BIRDS NEST CAVE

Made 24/11/2009

GRADE 2/3

SEE: CAVE 2A + 2B