

Porkey Pit

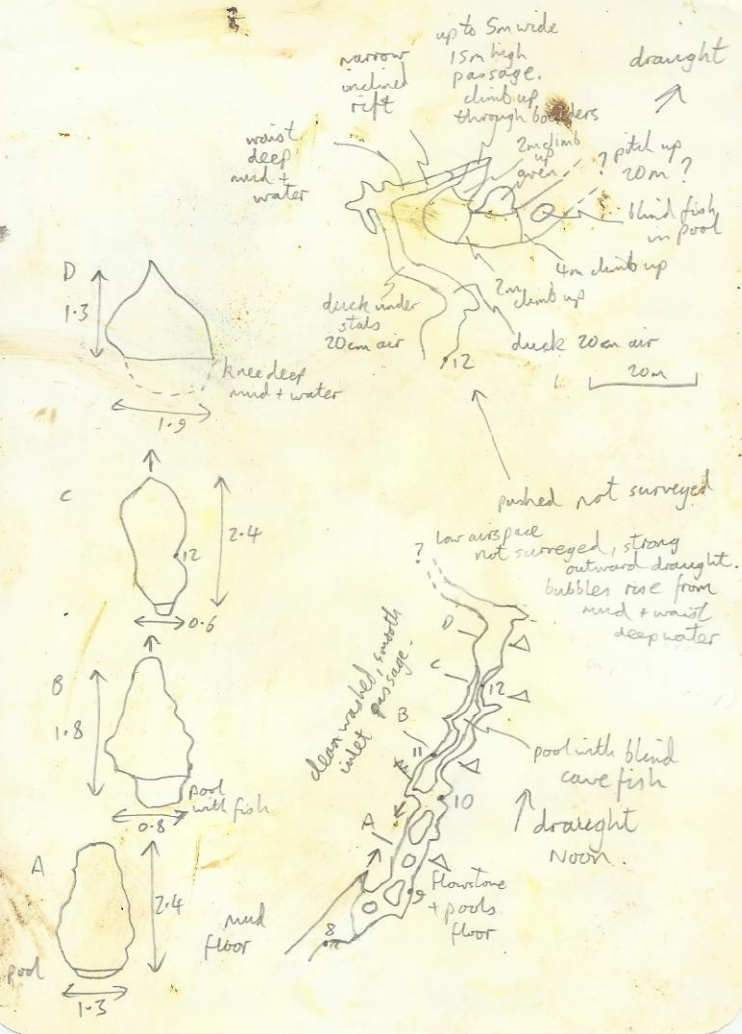
in cave survey
notes.

survey Dean Smart, Ollie Stephenson
Bill Fanning, Stu Nicholson

4/93

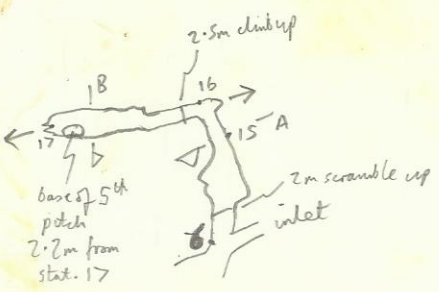
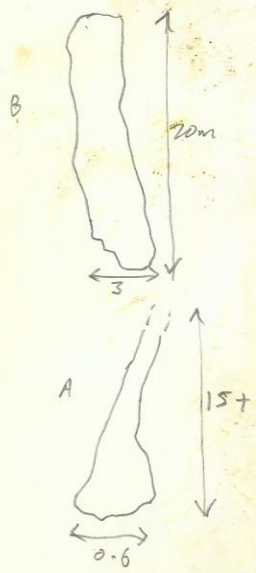
WALLS MH0016

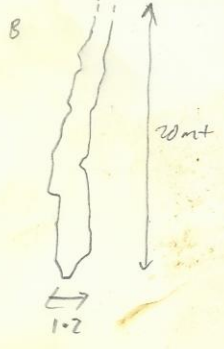

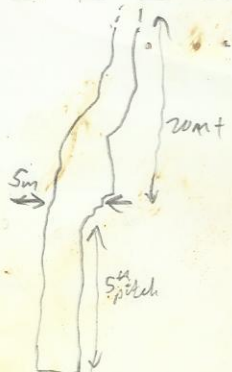
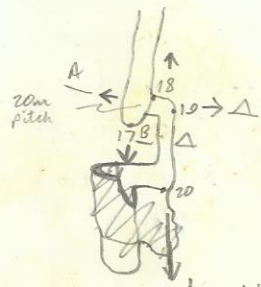
fronts	B	T	cl ^r	stat	hgt	roof	right	left
8 → 9	065	4.57	+6	9	0.9	1.2	/	2.3
9 → 10	012	6.71	+14	10	2.2	1.4	/	1.0
10 → 11	338	2.93	-0.5	11	1.1	0.7	0.85	/
11 → 12	045	3.95	/	12	1.0	1.4	/	0.6



Chartwell, Greenford, England

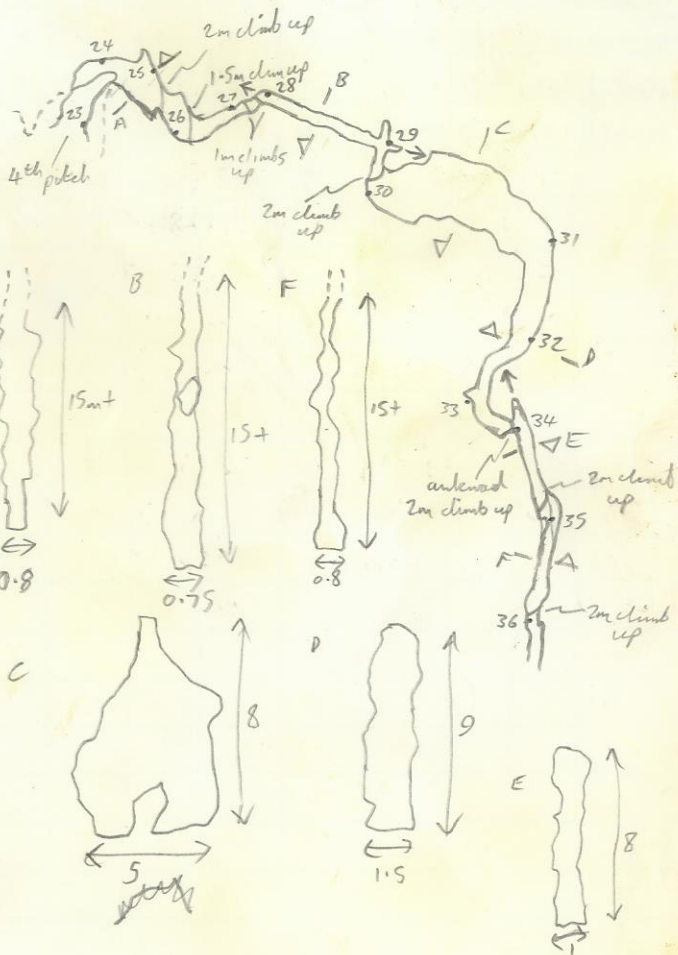
fronts.	B	T	dir	stat	hgt	roof	L	R
6 → 15	303	7.58	+20.5	15	1.5	15m+	0.6	✓
15 → 16	287	4.50	+02	16	1.8	15m+	0.9	✓
16 → 17	208	18.00	+14	17	1.9	20m+	1.6	0.7





Pitches 4 + 5
 4th = 15.7m
 5th = 22.23m
 Pitch total - 15.7
 22.23
 5.4
 11.5
 12
 66.88

from to	B	T	dim	stat	hgt.	roof	L	R
18 → 19	104	2.35	+48	18	head of 5th pitch	15m+	✓	1.7
19 → 20	182	4.20	+12	19	1.0	20+	✓	2.1
20 → 21	302	4.71	+24	20	1.55	20m	✓	1.2
21 → 22	197	4.70	+21	21	✓	20m	4.6	✓
				22	0.8	20m	7.2	1.4
						base of 4th pitch		



from to	B	T	clin	stat	hgt	roof	L	R
23→24	201	1.75	-22	23	1.5	15m+	1.2	/
24→25	292	2.36	-22	24	1.3	15m+	/	1.03
25→26	011	3.77	+20	25	1.53	15m+	/	0.9
26→27	303	6.20	+23	26	1.44	15m+	0.7	/
27→28	245	2.95	+31	27	2.3	15	0.75	0.75
28→29	300	13.20	+1	28	1.48	15	/	0.74
29→30	031	5.07	+10	29	1.55	7.0	/	0.85
30→31	269	17.10	+5	30	0.6	1.1	2.3	/
31→32	004	5.10	+11	31	0.85	9.0	/	1.75
32→33	038	7.40	+4	32	1.95	9.0	/	1.55
33→34	322	5.21	+14	33	2.15	9.0	0.99	/
34→35	002	7.72	+11	34	1.0	7.0	1.0	/
35→36	009	14.70	+11	35	1.05	15.0	1.25	/
36→37				36	2.7	10.0	0.60	/
37→38				37				
38→39				38				
39→40				39				
				40				

