

Tham Nany
&
Wat Phomachian

April 26 '00

Mike Fulwell

Dean Smart

Bill Fanning

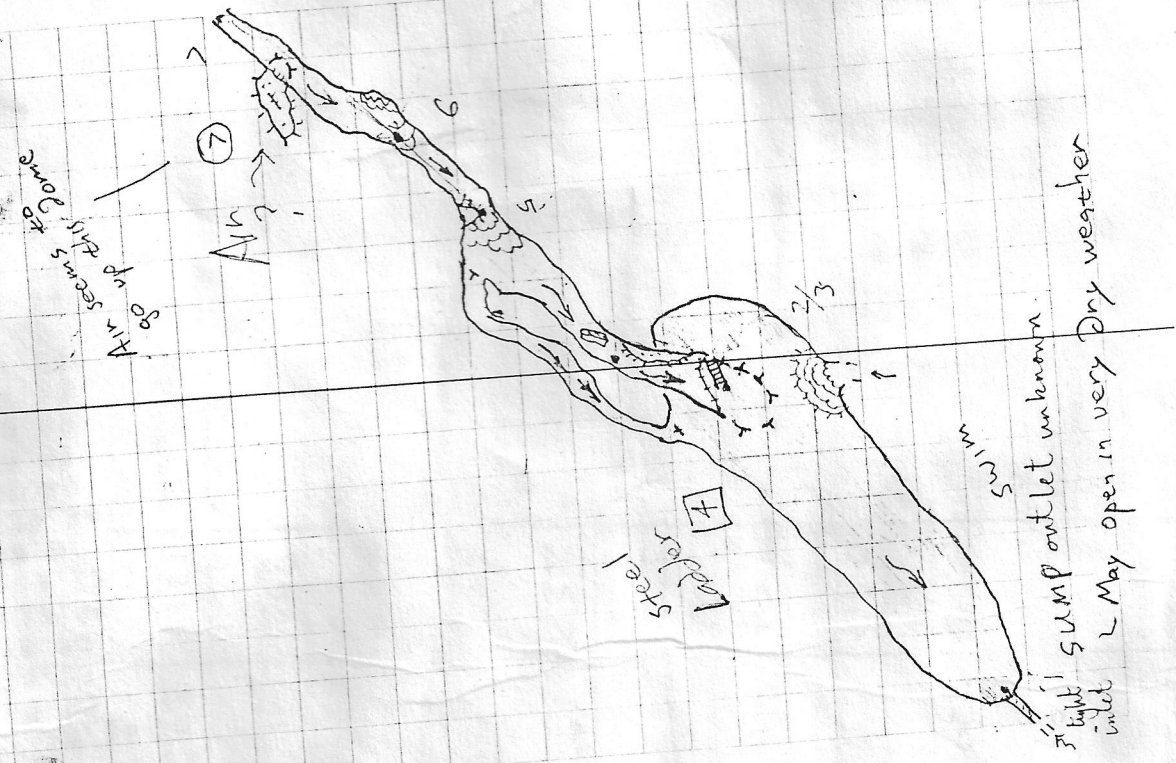
N 14°33'755
E 101°12'293

Pak Chong District
Nakhon Ratchasima
Province
Thailand

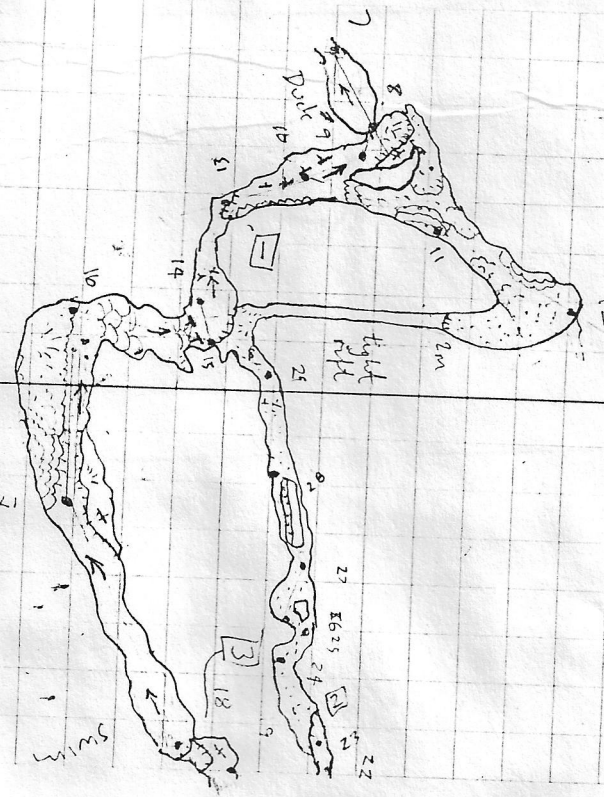
Note: Surveyed out with data recorded
as coming in. Refer to sketch to
avoid confusion with Backsight Foresight
methods.

I'll send a finished set of
maps in mid-June.
We'll call you in a few weeks and
go out for beers or something.

1	27.15	232	0	1 SWIM
2	4.38	-90 DN	DN	2 SWIM
3	5.35	204	-4	3 1 1 2
4	13.19	234	-8	3 2 1.5
5	7.00	228.5	+2	2 1.5
6	13.31	220	+1	1 1 0
7	5.45	243	+4	✓
8				








8	2,555	289	-2	.1 2.2	
9	3,770	339	-2.5	1.5 1.5 1	
10	2,880	201	-14	2.5 1.2 2	
11	9,54	211	-14	0.2 1.25 0.1 2.5	
12				.3 1.2 1	
10	5,52	342	-17	v	
13	6,85	277	+2	0.2 1.1 1.4	
14	2,87	252	+3	0.8 1.3	
15	852	11	-3	2.2 1.0	
16	12,27	270	-1	0.1 1.3	
17	17,51	246	+1	0.2 4 1.5 2	
18	4,16	203	-40	0.2 2.2	
19				v	



19	1182	249	-3	2 1 0	
20	1132	100	+3	6 1 13 3	
21	173	71	D	0.5 .5 .5	
22	2.15	DN	-90	1.5 2 0	
23	632	55	-4	5 2 1	
24	2,74	127	-7	1 2 1.6 2	
25	2,52	18	+5	0 2 1.5	
26	4,43	104	+4	1/2 2 1.5 0	
27	635	73	-2	0 2 1 1	
28	6,30	88	+23	1 2 0	
29	6,81	45	+24	0 1 1.5 P	
14	TRIN				



29	1024	288	-1	3 5	
30	795	255	+2	3 2	
31	808	243	+1	1 2	
32	451	223	-1	0 5.5	
33	8.04	288	-7	3 2 0	
34				5 5 5	

