

6/3/2002

(1)

main name

Tham Mueed / Tham Reusoi

N. Sri Thammar

(behind school next to Wat Chai
Khao, on road to Ronphibun, c.
2 km from T junction).

before 2531 = tourist cave, no development

2531 - flood entered cave from far end
+ covered everything in mud!
flood exited Temple ent.

today - still full of mud
rainy season, < knee deep water
c. 1000 tourists per year, mostly
school kids from school.

school built c. 4/5 years ago
+ blocks any exit for water.

not much life in cave.

survey Dean, Pat, Robert + monks.

pacing + compass - 26

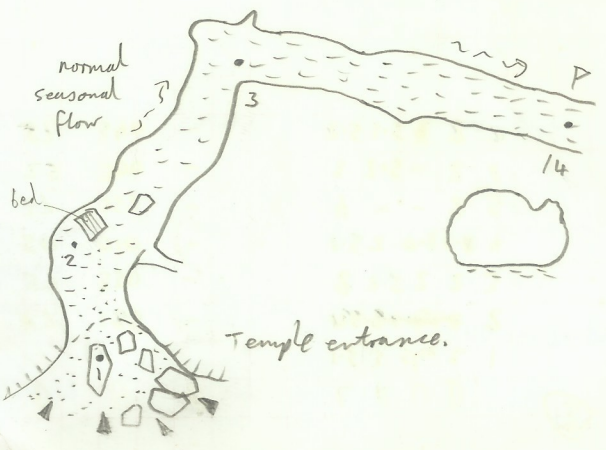
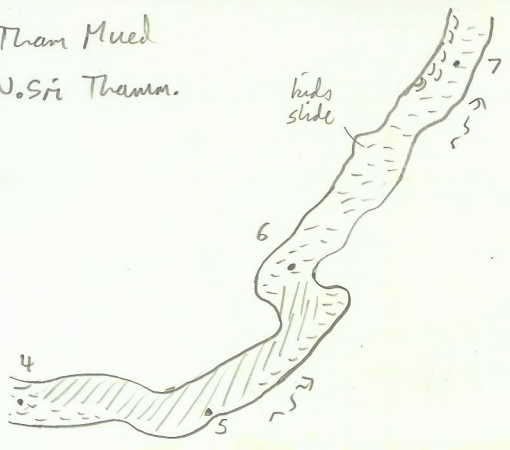
(443)

CPS - temple entrance - 47P 0587821

0923263

Tham Mueed
N. Sri Thamun.

(2)



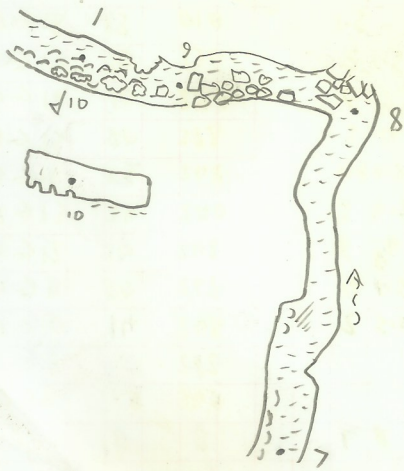
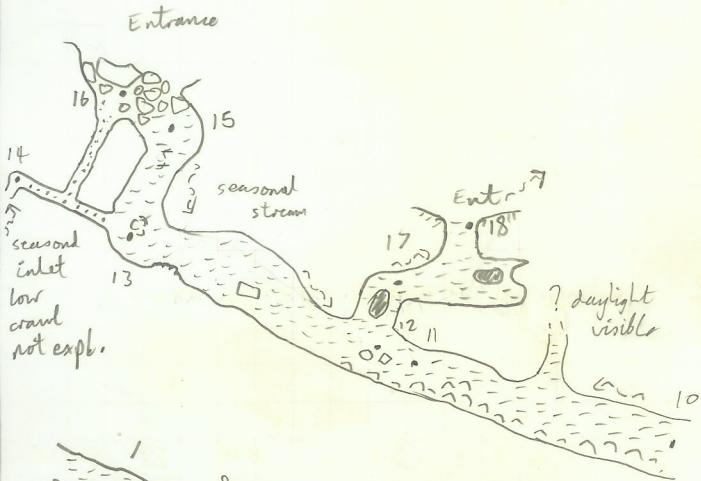
	D	B	A	L	R	U	D
				1.5	3	slay	2 1
1 → 2	7	288	-	1.5	3	slay	2 2
2 → 3	37	330	-	2	2.5	2	2 3
3 → 4	50	010	-	1.5	2	0.2	1.8 4
4 → 5	37	352	-	4	-	-	2 5
5 → 6	29	300	-	2	2.5	-	2 6
6 → 7	52	340	-	2.5	3.5	2	2 7
7 → 8							
8 → 9							
9 → 10							

208

Tham Mueed, N. Sri Thamun.

Tham Mued, N. Sri Tham.

(4)



(5)

	D	B	L	R	U	D
7→8	65	349				
8→9	27	262				
9→10	14	248	2	5.5	-	1.8 10
10→11	50	262	4	1.5	-	2 11
11→12	10	242	6	1/4	0.5	2 12
12→13	34	240	3	4.5	-	2 13
13→14	25	248	0.8	0.7	-	2 14
13→15	20	328	3	4	1	2 15
15→16	10	289	6	7	sky	2 16 E
12→17	10	330	2	1.5	-	2 17
17→18	13	010	1.5	-	-	2 18 E

278

Tham Mued Nakhon Sri Tham.