

20/2/2014

Cave NA 0122

Tissy Book



Estelle Inst w/ Estelle's Distro

"MUDDY PASSAGE"

WALLS NA 0122 B

①

Chartwell®



20/2/2014

③ CAVE NA0122

m 0 clino L R U D

1-2 5.61 139.9 +7.1 0.7 0.4 1.54 1.1

1 → stream

6.59 307.1 -52.0

2-3 15.48 075.1 +5.3 0.8 0.3 2.4 1.4

3-4 2.83 335.9 +34.8 1.4 0 2.1 1.9

4-5 8.32 042.6 +4.1 1.0 2.0 0.4 1.2

5-6 5.88 085.2 +20.2 1.2 1.6 1.1 0.6

6-7 4.97 156.7 -17.5 0 3.2 0.6 2.6

7-8 2.49 066.4 -34.0 2.0 0 0.8 2.6

8-9 12.11 0.78.6 +6.4 0.3 1.3 2.3 1.0

up not roof

9-10 18.2 073.9 +9.8 0.7 0.4 1.8 1.6

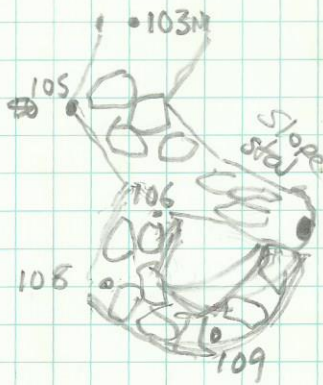
10-11 6.84 045.5 +70.8 2.4 1.1 2.6 1.6

11-104 6.21 094.3 +32.7 0 2.1 1.5 8.1

boulders

② From CAVE NA0122

20/2/2014



	m	°	dino	L	R	U	D
103-5	12.69	201.7	-3.4	3.5	7.0	1.8	1.0
105-6	10.87	166.1	+28.3	3.5	2.5	1.8	0.8
106-7	10.96	143.1	+46.6	3.8	2.5	1.1	0.9
106-8	6.6	204.0	+26.9				
108-9	10.43	149.5	+13.9	1.7	1.31	0	1.05
109				1.0	2.5	1.0	0.5

21/2

④ boulders blocking way
(very muddy)

Slot under a boulder - look
down into very muddy sloping
boulders into stream.

Unable to get down as very
slippery + nothing to attach rope
to. Disto as far as poss in stream

① → ④ basically muddy passage,
occasionally stream flowing in it.
Sometimes boulder-filled, others low
muddy crawl

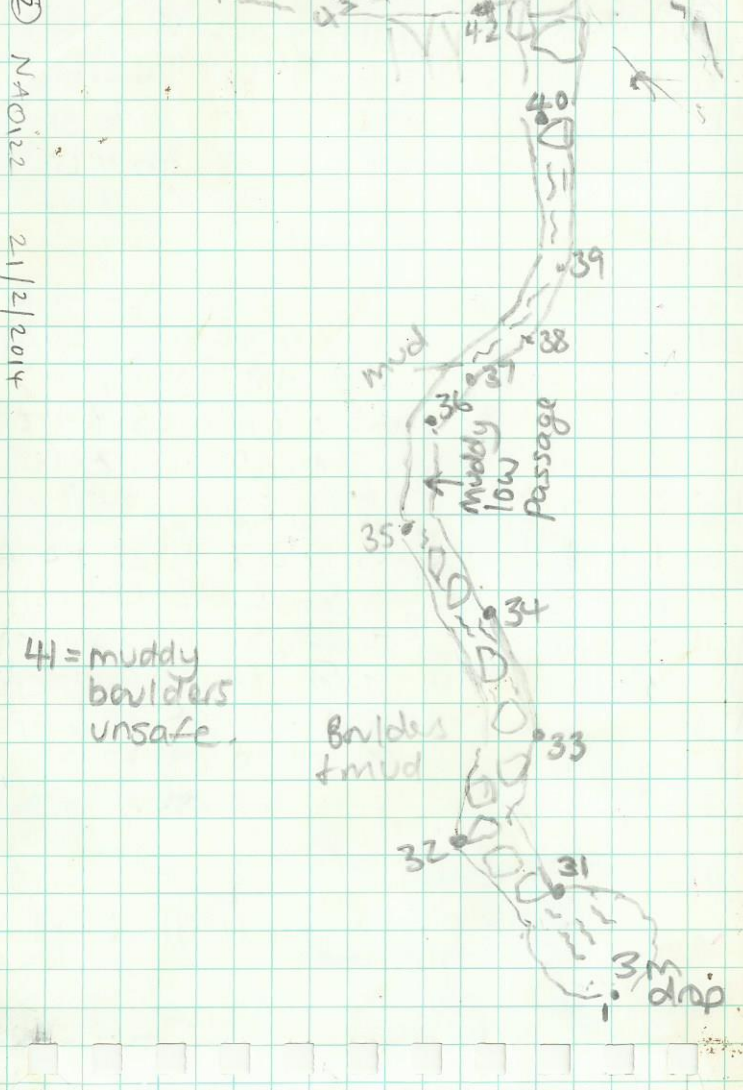
④ CAVE NA0122

20/2/2014

20/2/2014

⑤ CAVE NA0122

① NA 0122
21/2/2014



Cave 0122

	M	°	CLWD	L	R	U	D
1-31	7.71	309.1	-42.0	0.4	0.6	1.5	1.1
31-32	6.47	310.8	-11.1	2.7	1.4	1.1	0.6
32-33	6.71	009.9	-21.4	0.7	2.3	0.8	1.0
33-34	10.56	334.0	-20.3	2.2	1.1	0.4	1.1
34-35	6.24	348.4	-24.1	1.6	0.7	0.4	2.0
35-36	6.23	006.5	-10.7	0.5	1.4	0.5	1.2
36-37	5.55	010.0	-12.0	1.7	2.6	0.0	0
37-38	3.42	028.5	-21.8	1.0	0.8	0	0.8
38-39	4.43	025.9	-3.7	1.7	0.3	0.6	0.4
39-40	10.35	352.0	-3.1	0.8	0	1.1	0.6
40-41	5.98	347.3	-3.5	2.2	0.9	1.7	1.1
41-42	1.46	227.4	+0.6	0.8	1.3	3.0	2.5
42-43	10.27	262.7	-44.5				
40-44	8.18	229.1	+51.1				

Tiggy book
Estelle - disto
40-41 - large boulder filled chamber covered in mud.
Stream way below