

Upper Entrance

47Q 717554 214 0921

Lower entrance

47Q 717953 214 0880

MONDAY 24/2/2014

Book Jo

Cave NA0135

DISTO ESTELLE

1 = NA0135A:1

WALLS NA0135C

① NA0135

24/2/2014

Chartwell

FROM/TO	M	DEG	INC	L	R	V	D
GPS							
1-100	2/26	039/3	-58/2				
100-101	2/24	138/5	-33/2	0/54	0/58	0/4	0/36
101-102	4/72	099/9	-3/6	5/09	0/0	0/69	1/11
102-103	3/67	054/1	+2/2	3/26	1/77	0/39	1/29
103-104	4/65	068/8	+1/5	2/02	2/43	1/14	0/6
104-105	1/52	045/9	-10/8	1/71	0/39	3/26	1/79
105-106	11/23	083/5	+10/5	0/38	0/69	1/04	1/36
106-107	6/58	118/4	+5/4	1/53	4/73	0/93	1/40
107-108	5/95	029/4	-0/1	4/89	1/32	1/02	1/52

② NA0135

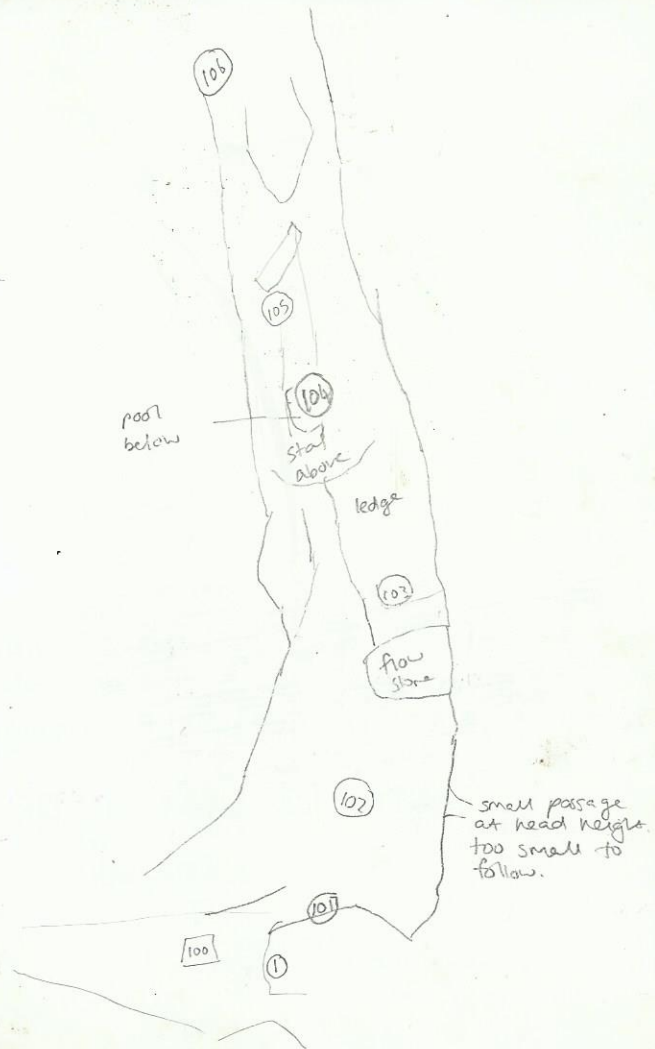
24/2/2014

Chartwell

②

NA0135

24/2/2014



From/To	DIST	DEC	INC	L	R	U	D
108/109	19/72	072/5	+9/7	0/0	2/27	1/37	1/04
109/110	4/57	085/5	+4/5	0/44	2/63	2/56	0/68
110/111	11/88	091/9	+15/6	1/29	0/87	1/6	0/0
111/112	4/43	085/2	-4/6	0/63	0/48	3/24	1/62
111/113	5/14	082/7	+47/4				
111/114	7/29	273/3	+8/7				
114/115	5/56	306/0	-2/4	2/7	0/81	0/47	0/75
115/116	2/74	269/7	+17/0	0/8	0/0	1/48	0/98
116/117	3/77	029/0	+66/0	1/69	0/3	2/13	1/0
117/118	2/16	079/0	-21/2	2/13	0/25	0/0	1/28
118/119	9/89	135/0	+13/9	0/26	2/13	0/89	0/68
119/120	6/91	081/5	+18/5	4/73	0/95	0/75	1/53
120/GPS2	3/13	163/5	+80/7	2/35	3/00	SKY	1/28

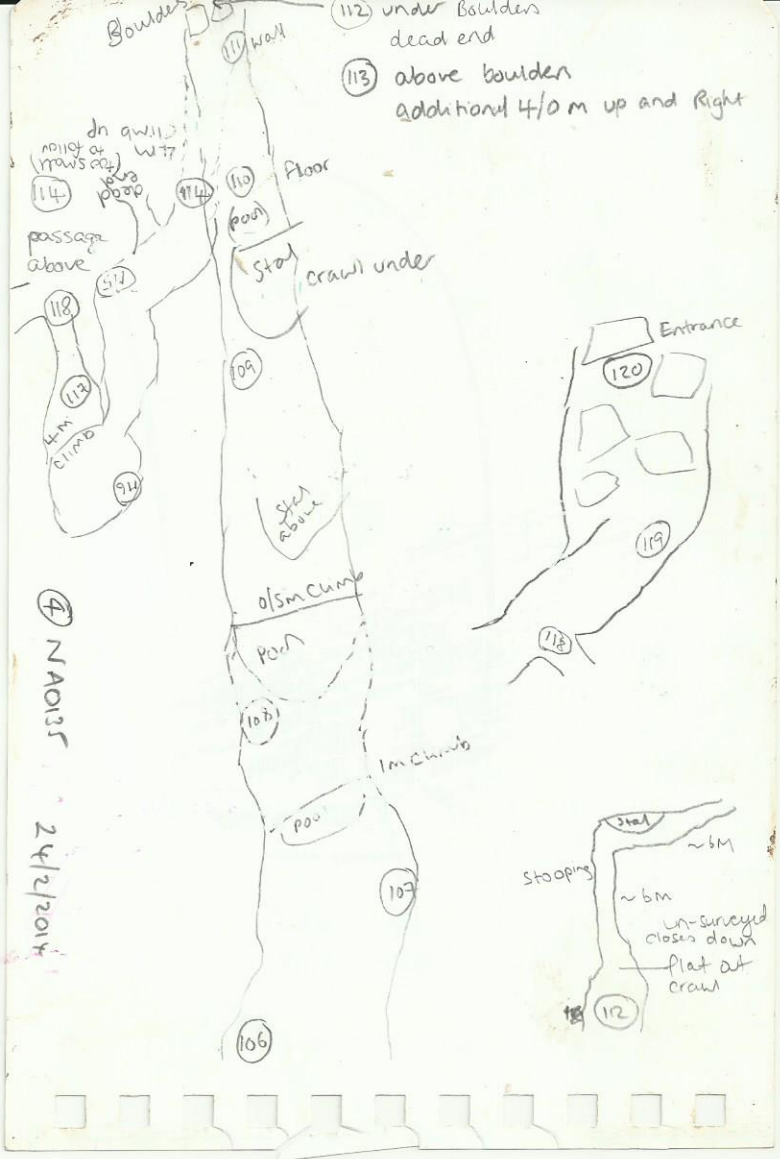
GPS2 47 Q 071 7551 214 09077
accuracy reading 22m

GPS2 = upper entrance to NA0135

⑤ NA0135

24/2/2014

Chartwell

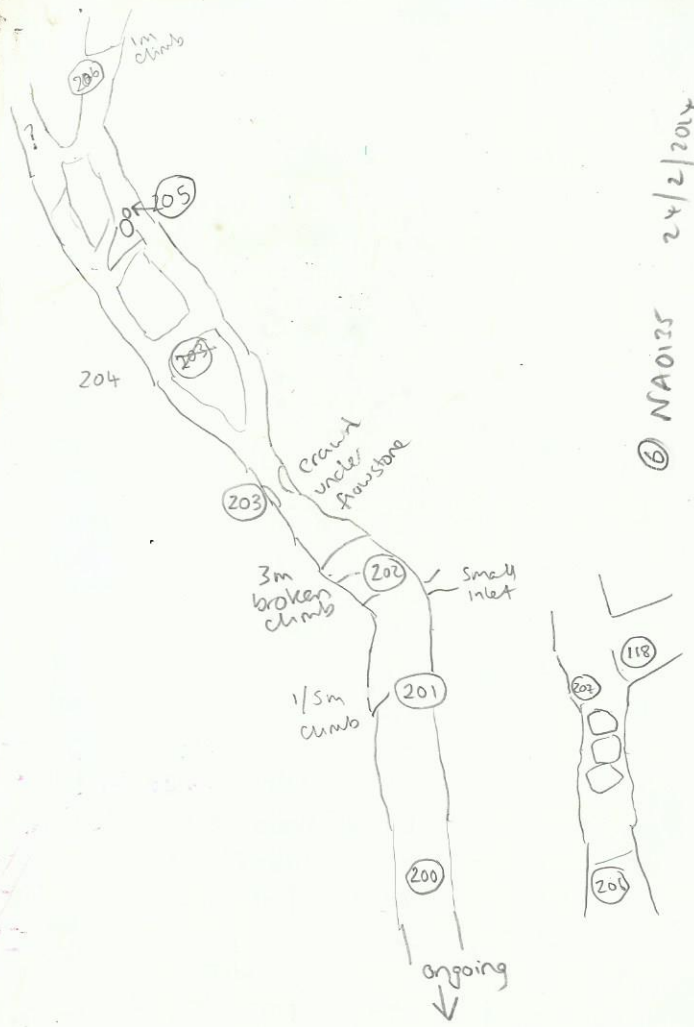


From/To	DIST	DEG	INC	L	R	U	D
200/201	12/25	188/6	+6/5	1/13	1/01	4/04	1/18
201/202	4/31	150/9	+23/3	1/47	0/81	1/94	1/64
202/203	3/07	112/5	+4/3	0/78	0/57	0/42	1/06
203/204	19/72	109/1	+12/0	0/51	0/57	0/63	0/59
204/205	12/29	121/9	+26/2	1/76	2/88	3/34	0/57
205/206	10/71	130/6	+11/8	3/64	1/67	0/55	2/31
206/207	9/01	163/5	+18/5	0/0	1/47	2/73	1/97
207/208 118	2/08	217/5	+13/9	0/0	1/32	1/54	0/74

⑦ NA0135

Chartwell

24/2/2014



⑥ NA0135

24/2/2014

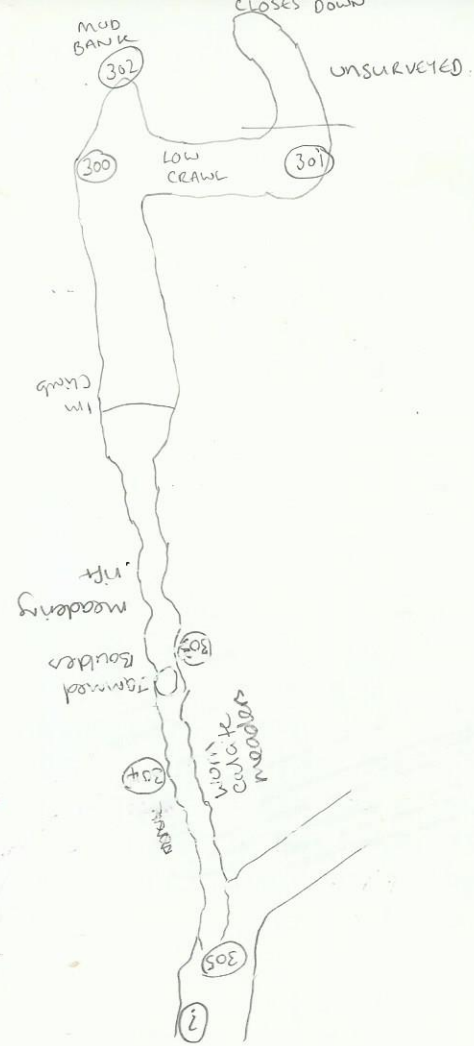
	DIST	DEG	INC	L	R	U	D
300/301	7 66	157 0	0 0				
300/302	1 5						
300/303	21 78	257 2	-3 2	1 0	0 0	0 79	0 93
303/304	5 22	259 3	-38 8	0 1	0 84	0 5	2 85
304/305	7 53	248 2	-21 9	0 6	0 18	1 14	2 86
305/?	4 07	321 5	-35 5	1 68	3 25	2 42	0 99

? = NA0135A:15

⑨ NA0135

24/2/2014

Chartwell



24/2/2014

⑧ NA0135

From	To	DIST	DEG	INC	L	R	U	D
A:21	400	9/90	207/4	+40/9	3/83	1/89	2/29	1/69
400	B:71	21/71	275/4	-17/0	2/52	4/72	4/83	0/91
400	401	9/91	208/5	+20/4				
401	402	3/44	186/1	-17/6	2/7	1/76	2/2	1/11
402	403	9/74	173/9	+0/1	3/12	2/68	4/06	0/0
403	404	11/84	356/2	-23/4				
403	405	23/13	178/1	+17/7	1/23	2/81	1/4	0/56
405	406	26/31	169/8	+10/2	1/51	4/37	2/16	0/62
406	407	9/11	151/2	+23/4	1/77	3/46	2/32	1/01
407	408	5/93	166/6	+ -7/4	4/68	0/4	0/46	3/10
408	409	6/20	260/0	-17/7	0/0	3/0	0/9	2/02
409	410	5/17	238/6	-13/6	3/06	2/84	0/0	2/24
407								
407	417	7/50	087/7	-33/3				
417	418	1/82	138/5	-57/4	1/05	2/01	0/76	1/62
418	419	6/96	341/9	-1/1	2/51	0/89	2/39	1/10

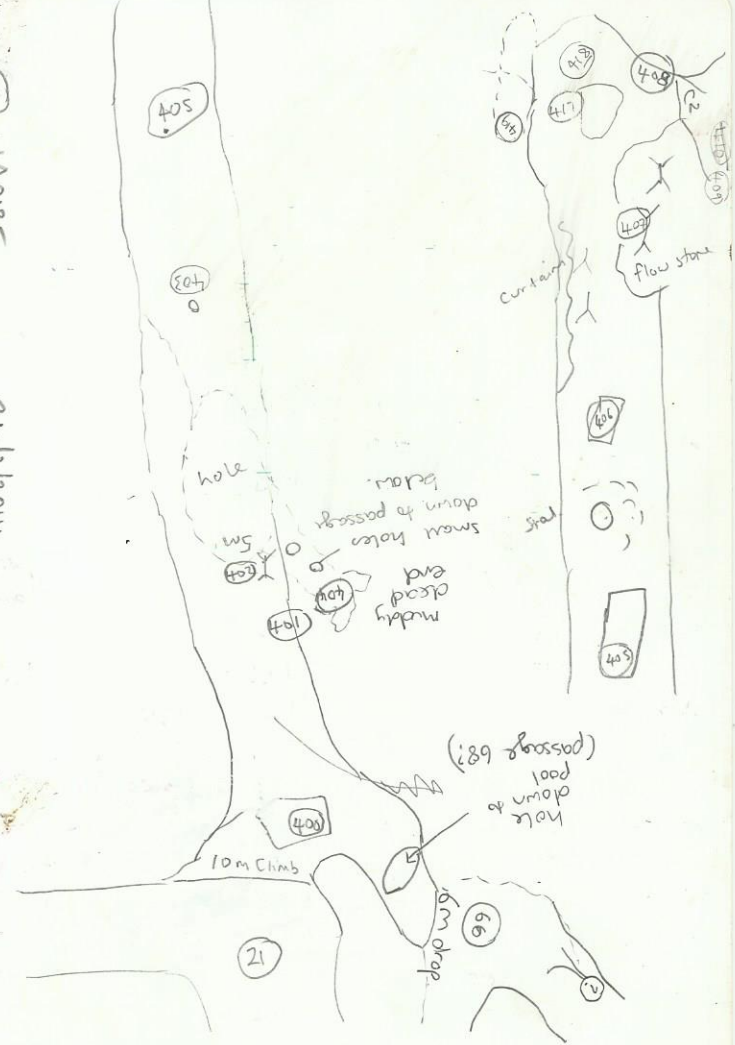
⑪ NA0135

24/2/2014

Chartwell

⑩ NA0135

24/2/2014



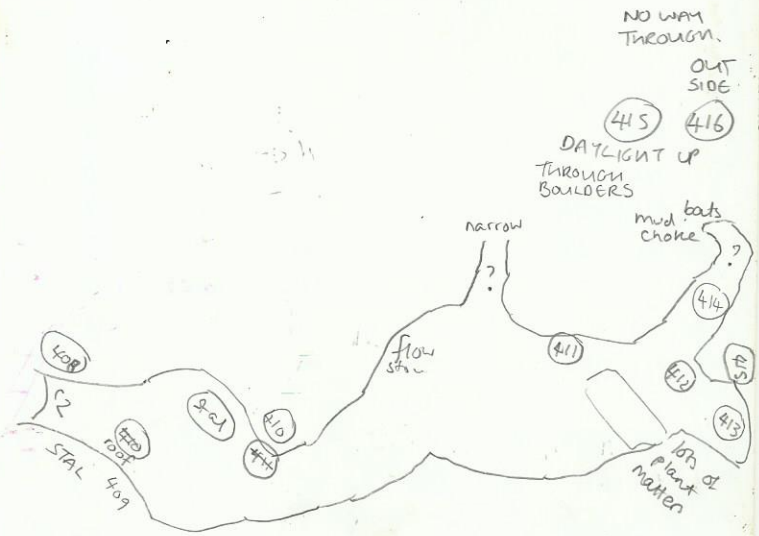
From/To	DIST	DEG	INC	L	R	U	D
410/411	14/23	202/4	+0/1	1/2	2/38	1/71	1/35
411/412	10/47	243/5	+17/9	1/91	5/5	3/26	0/91
412/413	6/08	287/4	0/0				
412 / 414	5/00	182/6		1/56	2/35	1/61	1/25
412/ 414 ⁴¹⁵	2/84	262/4	+17/2				
415/416	3/00	107/2	+66/0				

LINK NA0135 -> NA0122

74/16	9/27	286/6	-49/2	2/21	0/85	2/78	0/97
-------	------	-------	-------	------	------	------	------

116 = NA0122A:16

74 = NA0135B:74



25/2/2014

NA0135

(15)

BOOK JAMES
DISO ESELE

FROM	TO	LEV	BEAL	ELEV	L	R	V	D
200	500	10/42	357/0	-9/7	0/77	1/2	4/31	2/45
500	501	11/96	315/7	-11/6	1/41	0/43	1/7	1/5
501	502	2/65	030/2	-10/0	0/86	2/46	4/47	1/73
502	503	14/52	328/1	-10/6	1/39	0/65	4/3	1/6
503	504	7/4/01	304/1	-0/3	3/17	0/32	2/54	1/29
504	505	6/19	323/7	-1/32	0/97	3/19	1/42	2/12
505	506	7/42	320/9	-	-	-	-	-
				-10/3	3/65	0/0	0/66	0/83
					3/5			

Chartwell

