

TIGGY & PHIL

22/02/12

CAVE NA0141

Resurgence cave near camp.

47Q0717375

2148908

1384m

= Point 0

WGS 84

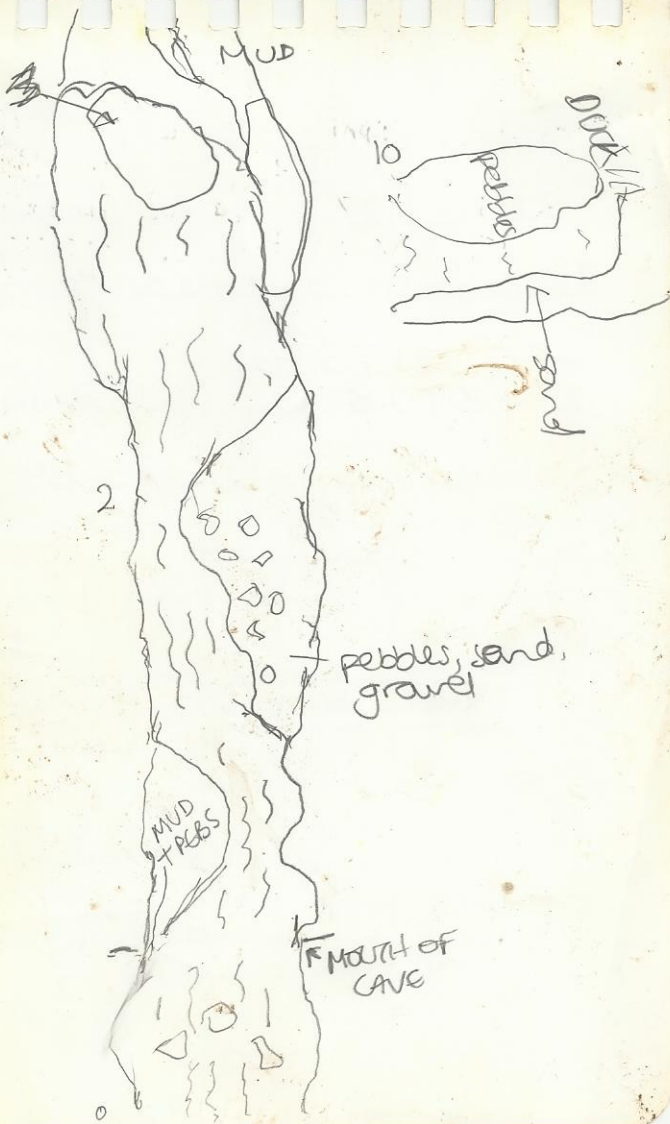
WALLS NA0141

①

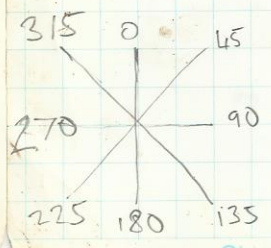
Chartwell

England

② CAVE NA0141 22/2/12

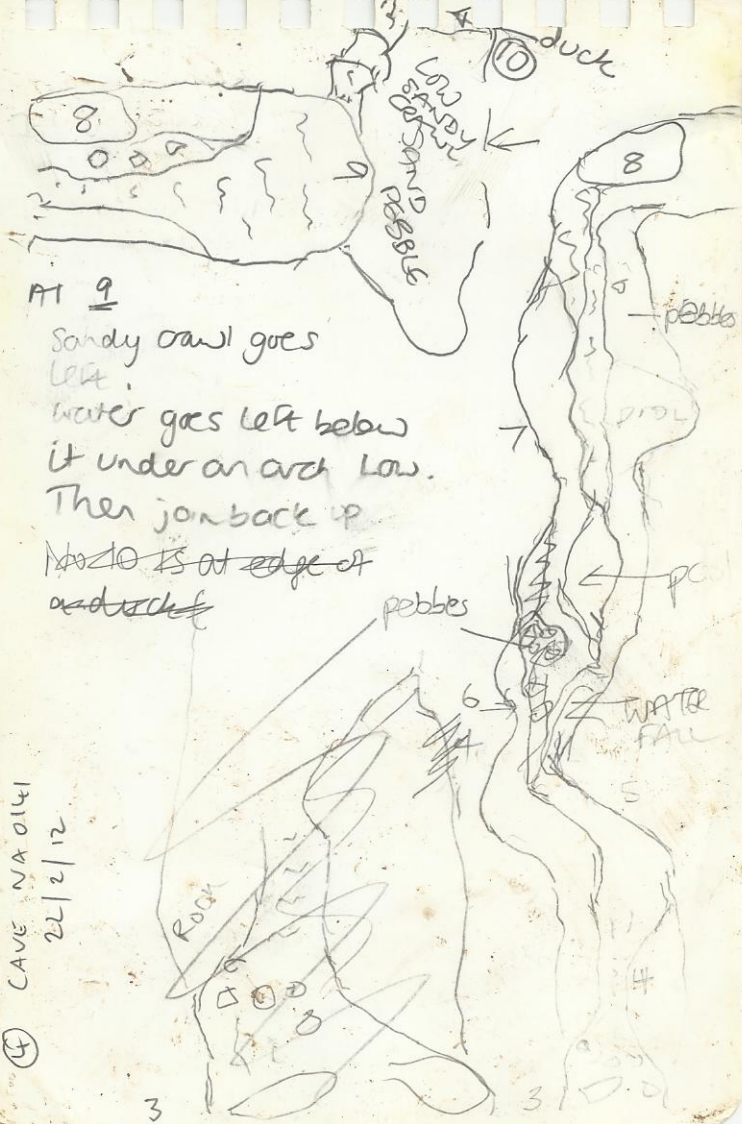


| FROM | TO | DIST | COMP | CLMO | L | R | U | D | D |
|------|----|------|------|------|-----|-----|-----|-----|---|
| 0 | 1 | 6/0 | 191 | +6/0 | 3 | 0 | 1/2 | 1/0 | |
| 1 | 2 | 15/0 | 182 | -1/0 | 1/3 | 4/2 | 0/9 | 0/5 | |
| 2 | 3 | 15/2 | 204 | +2/0 | 0/9 | 2/3 | 1/6 | 0/0 | |



③ CAVE NA0141
22/2/12

Chartwell England



At 9
 Sandy crawl goes
 left.
 water goes left below
 it under an arch low.
 Then join back up
~~NAO10~~ is at edge of
~~arch~~

CAVE NAO141
 22/2/12

④

| FROM | TO | DIST | COMP | CLINO | L | R | U | D |
|------|----|------|------|-------|-----|-----|-----|-----|
| 3 | 4 | 17/1 | 185 | +5/0 | 1/6 | 0 | 2/7 | 1/5 |
| 4 | 5 | 7/5 | 176 | +7/0 | 2/3 | 0 | 3/8 | 1/9 |
| 5 | 6 | 3/8 | 126 | +18/0 | 0 | 1/6 | 3/8 | 1/8 |
| 6 | 7 | 10/1 | 191 | +12/0 | 0 | 4/0 | 2/1 | 1/7 |
| 7 | 8 | 10/5 | 177 | -2/0 | 2/2 | 4/9 | 1/3 | 1/2 |
| 8 | 9 | 11/6 | 294 | -1/0 | 1/9 | 4/5 | 3/1 | 0/5 |
| 9 | 10 | 5/8 | 192 | -0/3 | 1/3 | 4/3 | 1/2 | 0 |
| 10 | 11 | 8/2 | 230 | +2/0 | 4/6 | 0/5 | 0/2 | 0/2 |

⑤ CAVE NAO141 22/2/12
 Chartwell England