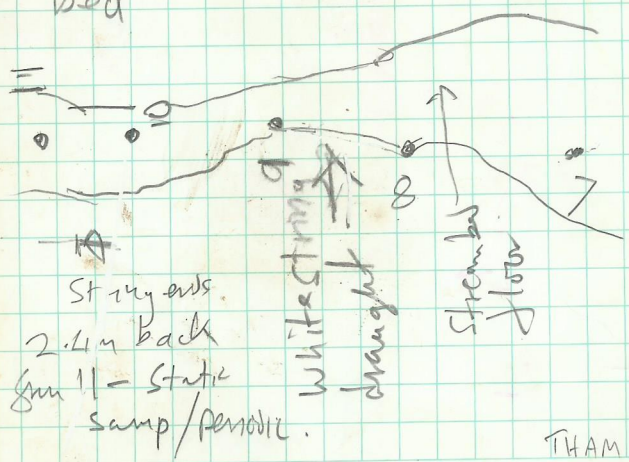


THAM MA A
 NAO147A GPS-STATION 1 USE 47Q
 721063 2130432 854
 Entrance with iron staircase m

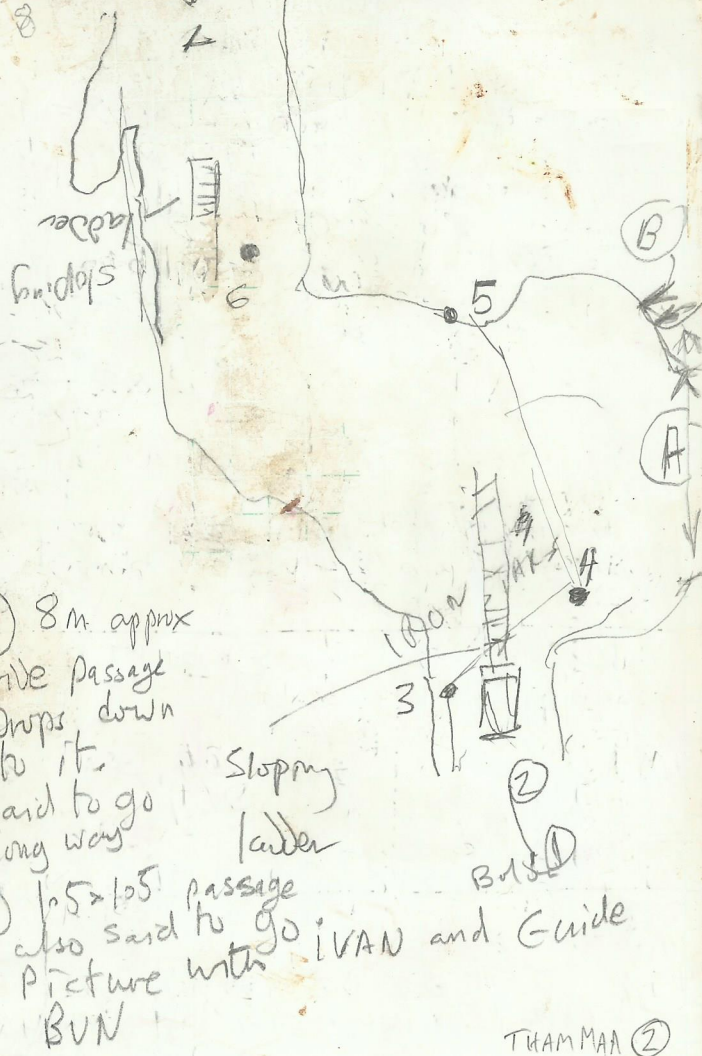
47Q 0721060 2130 426 AV

GPS. USE 47Q 846 1 WP
 B 067 441
 SEE LINE 3 866

Cave is in wooded zone
 between ~~the~~ field and stream
 bed

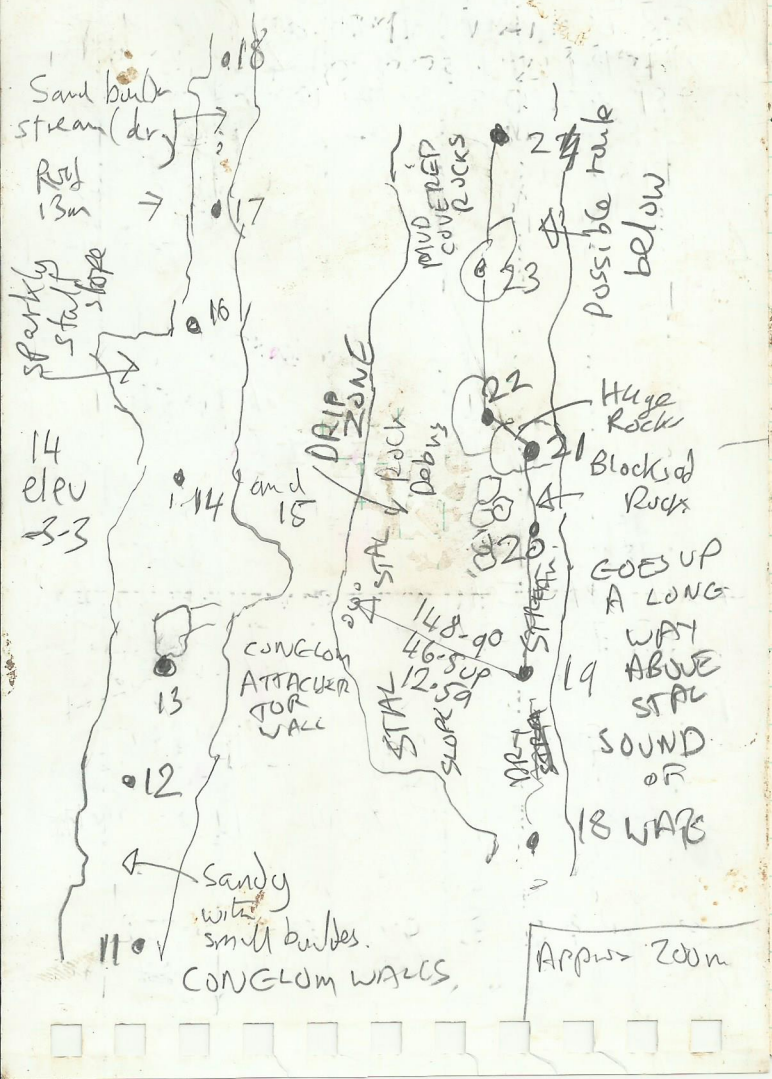


THAM MA A ①



THAM MAA ③									
FRM	TO	DIST	EL	L	R	V	D		
1-2	102-4	4-69	-1-9	3-7	5-9	0	5-9	4	
2-3	40-7	6-03	-566	0	3-3	10-93	12-8		
3-4	63-6	13-54	-713	9-8	3-8	7-9	0		
4-5	340-1	16-6	-23-9	12-5	4-6	0	2		
5-6	247-7	10-4	-11-8	6	5	2-3	0		
6-7	257-1	22-7	-26-7	6-3	4-4	5-8	6		
7-8	238-9	7-1	+7-9	0	4-6	3-1	1-2		
8-9	231-5	9-0	-10-5	0	1-7	1-4	1-0		
9-10	241-2	3-8	-0-9	3-2	1-2	1-5	1		
10-11	262-5	5-0	+1-0	3-9	3-4	2-9	1-1		
11-12	220-4	4-4	+1-7	2-9	2-6	6-3	1-4		
12-13	236-2	6-8	-1-9	2-7	2-2	6-1	1-4		
13-14	244-6	12-5	-5-3	3-6	2-1	8-4	-8		
13-14	191-0	4-3	+6-2	1-0	5-7	3-5	2		
* * * * * ed up Number - Piece bridge									
13-14	191-0	4-3	+6	-	AT STA	15-			
13-14					AT sec	station			
15-16	232-8	7-9	-8-2	2-3	3-2	1-3	0-7		
16-17	264-9	10-5	-0-5	1-5	1-11	5m	0-9		
17-18	213-8	6-54	+0-2	2-5	2-1	14	1-4		
18-19	224-5	13-67	-0-5	2-4	1-6	1-5	1-8		
19-20	227-7	6-41	-4-3	3-0	2-8	13-6	0-8		
20-21	223-4	2-77	+2-1	11-4	1-9	10-7	2-11		
21-22	198-7	1-88	+18-9	10-8	2-2	8-3	4-4		
22-23	197-2	11-02	16-6	7-4	2-0	6-8	1-6		
		4-02							

Chartwell



FROM	Beam	DIST	EL	L	R	W	D
23-24	225-24	13-37	11-0	3	2-8	4	2

27 is on a shark toothed Rock

Better route below rocks following route of stream bed
 Continues 80m gradually lowering.
 Could continue by crawl.

GUIDE LIVES ON THE FIRST HOUSE ON THE ROAD UP TO THE VILLAGE

09:30 5 1 9 2 1 2
 2 1 2

BUN
 Guide - knows

Other Caves

The path from the village has a Y fork. The left goes up the stream or near to it, followed by a climb to the level of the cave then a short path parallel to the stream. USED ON OUR RETURN
 Went there by Charngit fork and fields