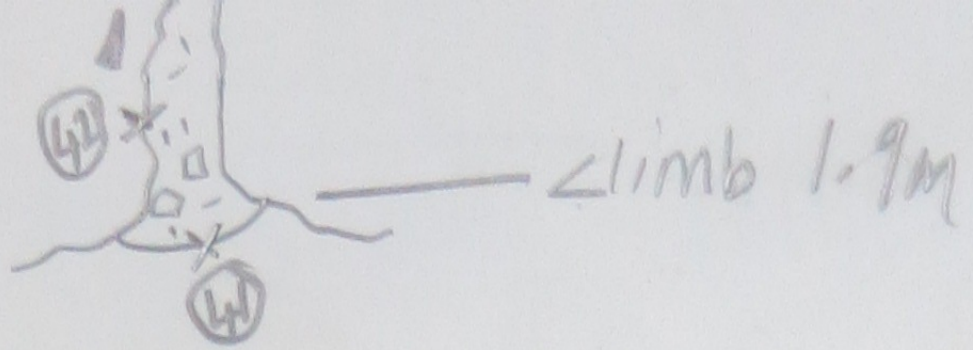


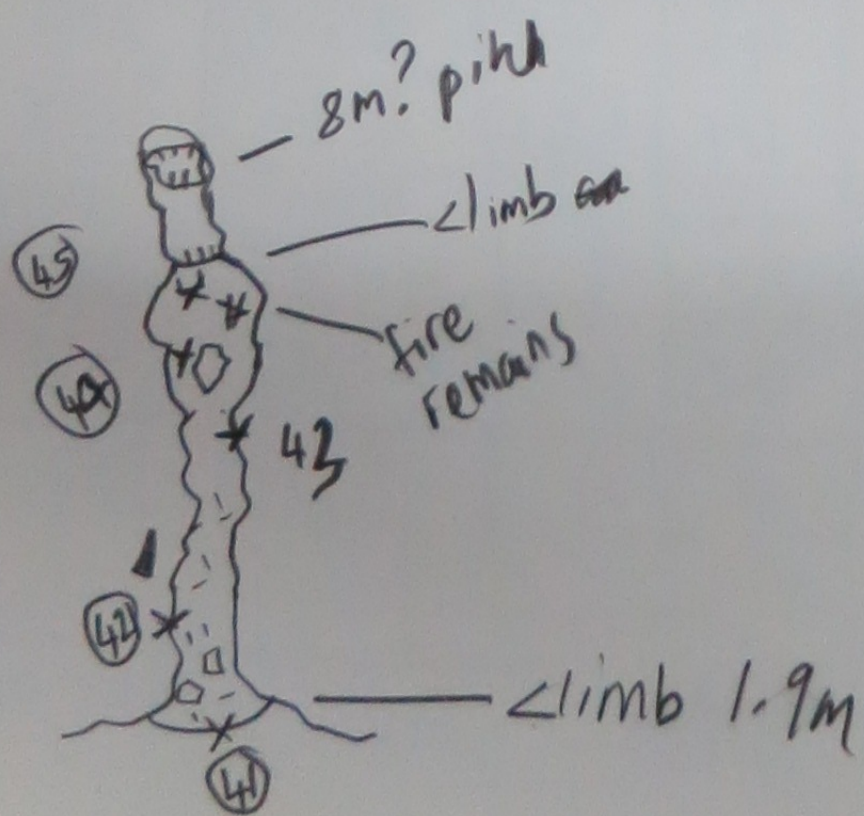
of rod pen



Friday 19/02/2016

	D	COM	clino	U	D	L	R
41	3.5	357	+40.7	^{2.9} 2.9	1.9	4.3	0.9
42	7.1	26.8	-18.3	3.0	1.0	0	1.7
43	3.0	298	-27.7	1.9	1.1	1.4	0.3
44	1.8	357	-21.1	0.0	0.7	0.5	0.6
45	8.8	345.6	-40.4	2.6	0.5	0.7	3.0

45 on bottom of rock peak



Friday 19/02/2016

	D	COM	CLINO	U	D	L	R
41	3.5	357	+4.7	2.9	1.9	4.3	0.9
42	7.1	26.8	-12.3	2.8			

21/02/116

Tham Bpaet Sip

	Dist	Com	Clino	u	D	L	l
0				1.8	0/10	1.7	2.0
1	2.6	122	11.7	0	0.9	0.5	1.2
2	5.9	181.3	17.5	0.5	1.0	1.9	0.4
3	5.6	148.3	20.9	7.0	0.5	1.2	5.0/9.0
4	3.2	83.8	39.7	3.8	1.9	1.4	0.2
5	5.8	349	56.8	0.0	1.3	0.2	0.3
6	1.8	13.3	-32.8	3.0/6	0	3.0	3.6
7	5.2	104	74.4	0.4/2	5.7	0	3.2/5
8	2.0	128	-6.5	12.8	0.7	1.2	1.6
9	11.3	355	80.7	3.0 ^{not}	12	3.0	2.0
10	3.7	299	14.6				
10	3.2	301.6	21.3	1.0	1.1	NL 0	0.6 NR
11	6.7	168.1	39.2				

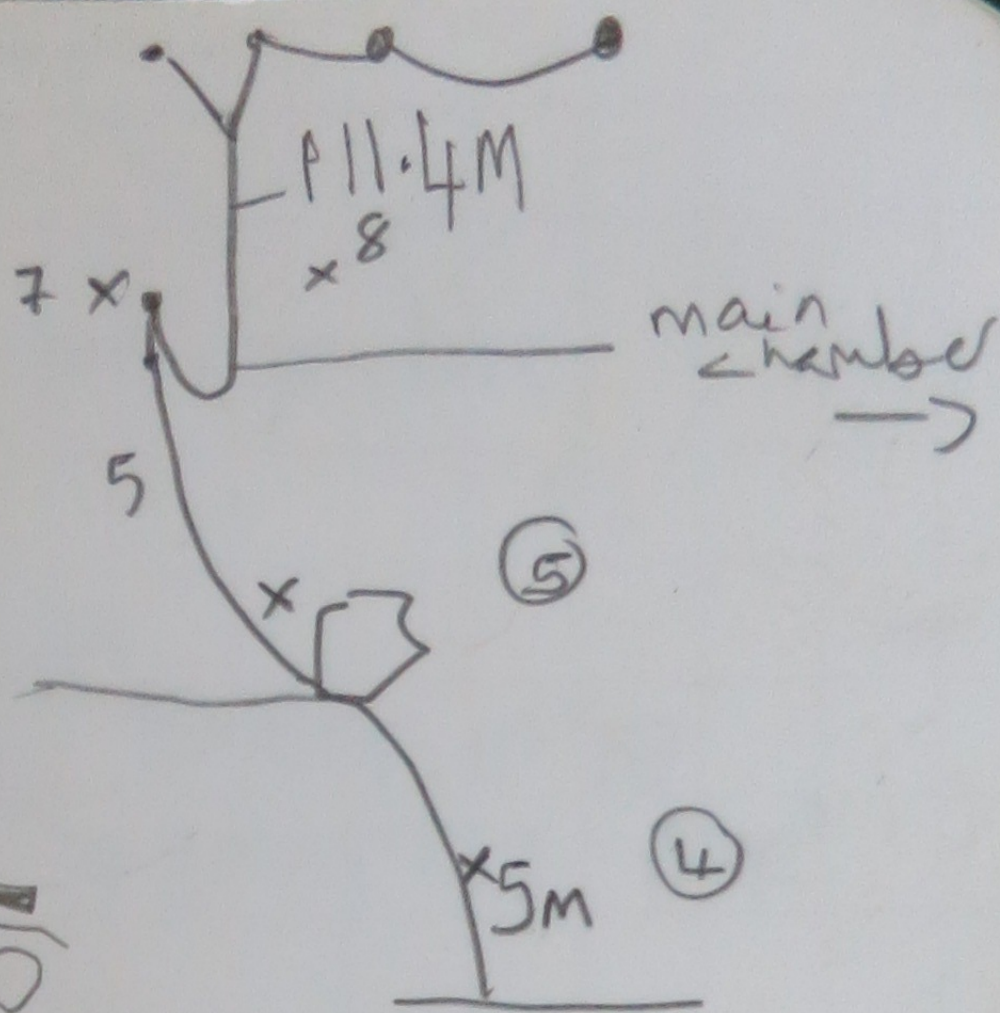
to previous survey station, (45)

17M down

17.6°

-44.7

5m
climb



goes to main chamber 2000

Monday 22/02/16

	Diet	com	Clino	u	D	L	R
50				5	0	Ⓟ 0.5	Ⓟ 0
51	Ⓟ 8.5	Ⓟ 65.2	Ⓟ 28.6	6.3	1.5	0.9	0.4
52	13.1	234	29.7	10 13 .0	1.0.7	0.8/3	1.2
53	15.8	201	53.1	0.9/8.7	2.2	1.5	0
54	9.3	167.8	+62.0	see y'day			
0							

