

13/3/2002 Tham Khongkha Lod* ①
Tham Nam Phu Pha Phet
A. Pa Bon, Phattalung

Turn off main road at Saphan Wa + drive for 30km following signs. Pass through Ban Manang. There is a small temple below Tham Phu Pha Phet (dry - not visited). Tham Khongkha Lod is behind temple. Follow stream to sink entrance.

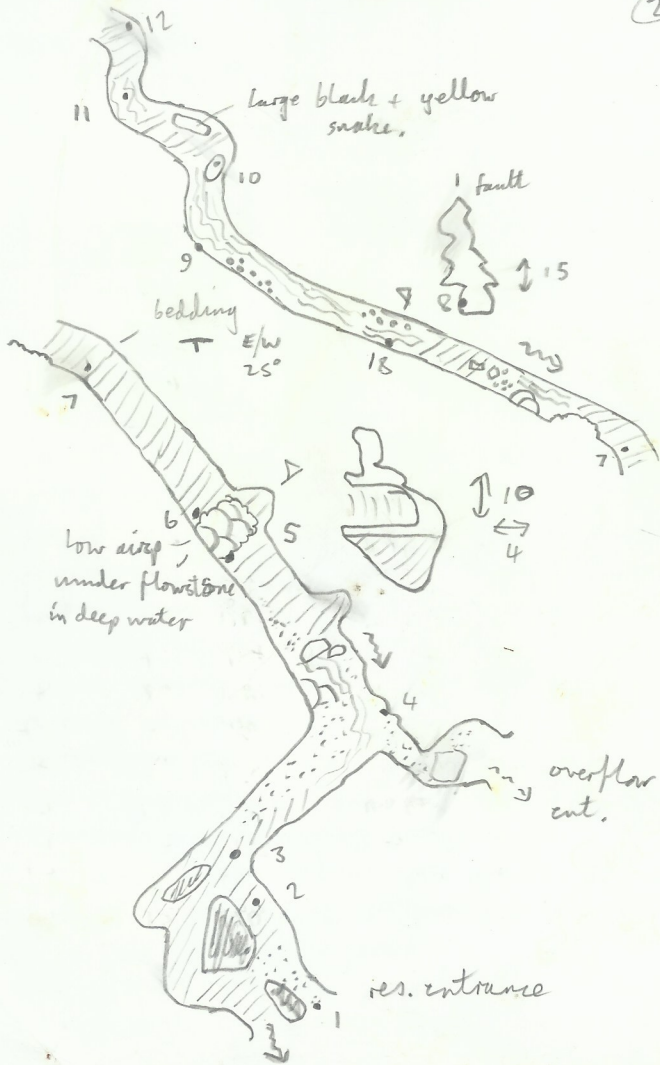
Active through cave, meandering at start + straight following fault at end.

Meanders ~~have~~ have good slope^{at} shelves + vadose cut niches. Much is clean washed some gravel banks. Flood debris in roof along whole cave shows v. dangerous in wet season. may connect to upper cave rarely visited by locals.

GPS - (46S) 47N 0610490
sink ent 0787396

fauna cave racer, Ret. python + black snake with ^{thin} yellow bands. large Hipposeros. huge crickets, catfish ^{with long barbs}, eel, shrimp, many toads + frogs, amblyopoid, web-spinning spiders + huntsman
survey Dean, Pat + Robert pacing + compass grade 2b

(2)



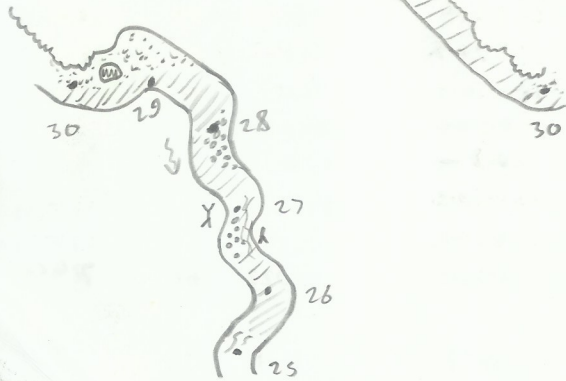
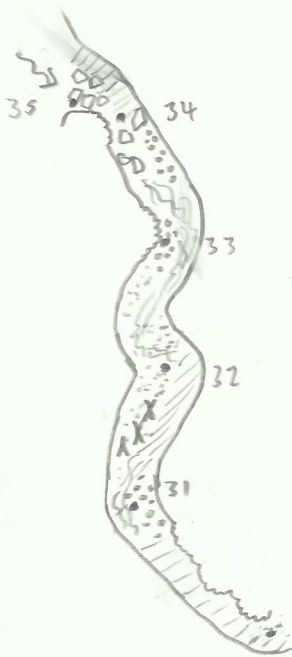
(3)

stat	D	B	L R	
1 → 2	13	140	- 4.0	1
2 → 3	8	116	1.5 1.0	2
3 → 4	13	220	0.5 1.5	3
4 → 5	37	150	4.0	4
5 → 6	8	154	- 4.0	5
6 → 7	21	150	0.5 3.5	6
7 → 8	60	146	1.0 1.5	7
8 → 9	40	164	- 2.0	8
9 → 10	15	240	- 4.0	9
10 → 11	21	166	5.0 -	10
11 → 12	13	240	2.0 2.0	11
			4.0 1.0	12

249
 300
 208
 757

6

sink ent.



7

stat	D	B	LR
25 → 26	14	220	2.06.0 26
26 → 27	22	150	4.01.0 27
27 → 28	22	164	5.04.0 28
28 → 29	13	170	- 8.0 29
29 → 30	13	100	4.04.0 30
30 → 31	20	160	6.07.0 31
31 → 32	30	210	8.06.0 32
32 → 33	40	150	1.08.0 33
33 → 34	26	160	2.04.0 34
34 → 35	8	130	1.08.0 35
			208