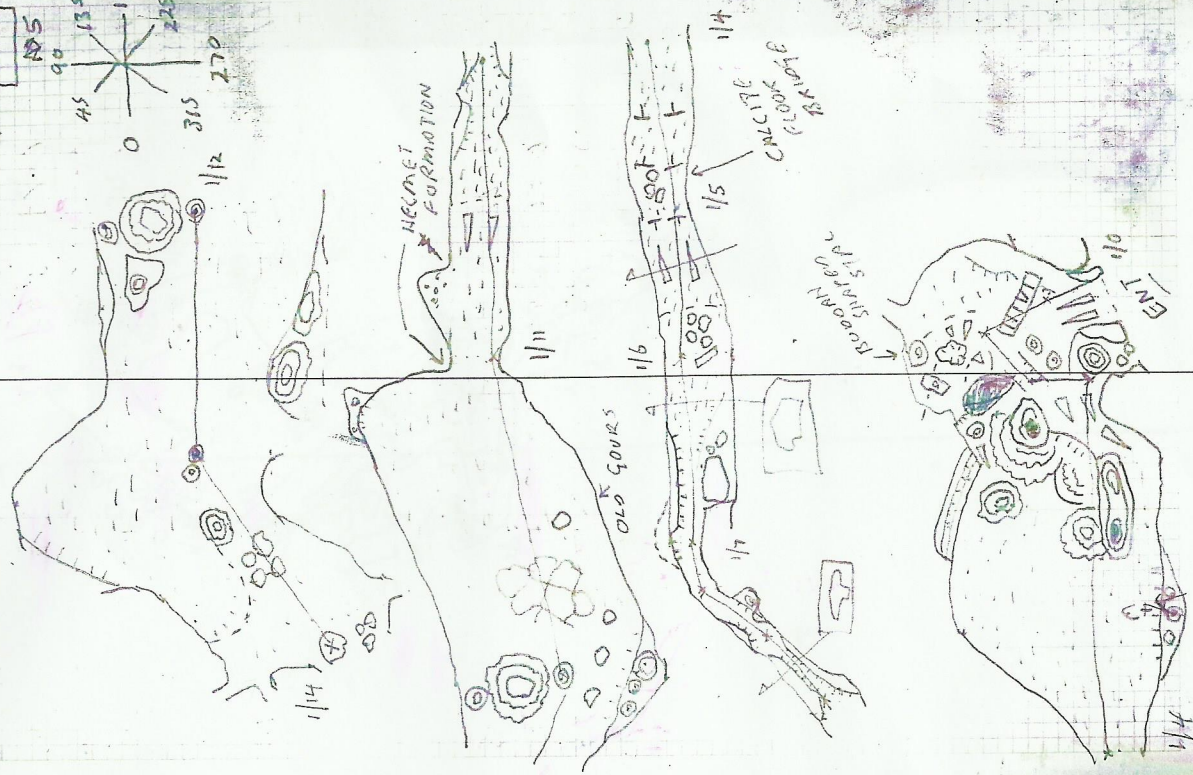
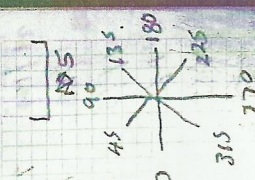


THAM NARESUAN
 (NARESUAN CAVE)
 NAMBO PETE FORMATION

19/10/04

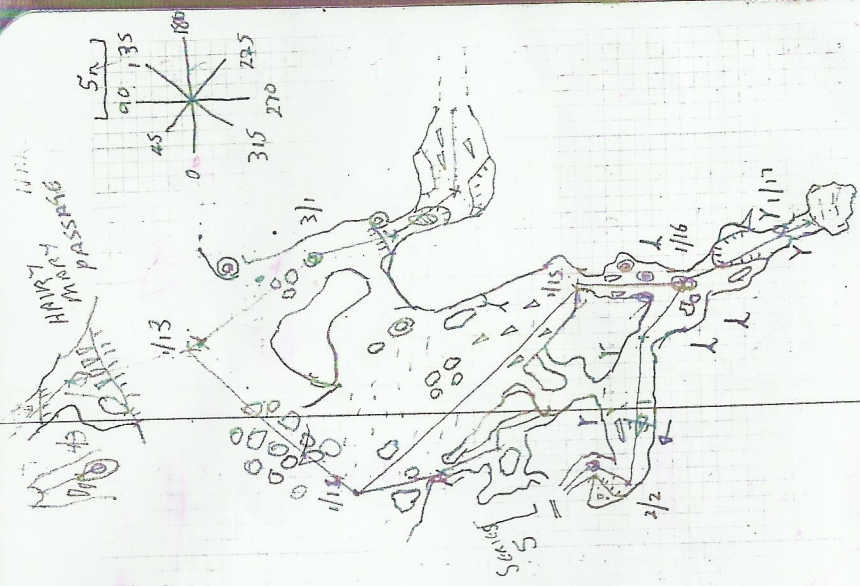


STA	DIST	DIR	ELV	L	R	U	D
1/10	7-01	071	-40	2.5 (2)	1 (5)	0.8	1.2
1/11	4-86	321	0	0.5	0.5	4	0
1/12	3-30	263	+12	1.2	0.2	4	0.5
1/13	25-64	350	-7	2.5	2	2	0.5
1/14	11-97	331	-5	2.5	1	5	1.6
1/15	9-73	353	+22	0.5	2	(4.5) 1.5	0.6
1/16	13-53	354	-2	3.5	1	1.4	1.6
1/17	2-96	353	+1	0.5	1.5	0.4	0.8
1/18	6-26	307	-1	1.2	0.4	0	1
1/19	6-28	325	-3	0.6	1.2	0.4	0.8
1/10	20-11	353	-3	2	1	0.8	0.5
1/11	21-49	329	-2	2	9	2.1	1.5
1/12	16-14	001	0	9	7	3.5	1
1/13	15-01	312	0	5	11	3.5	1.5
1/14				9	3	2	1.2

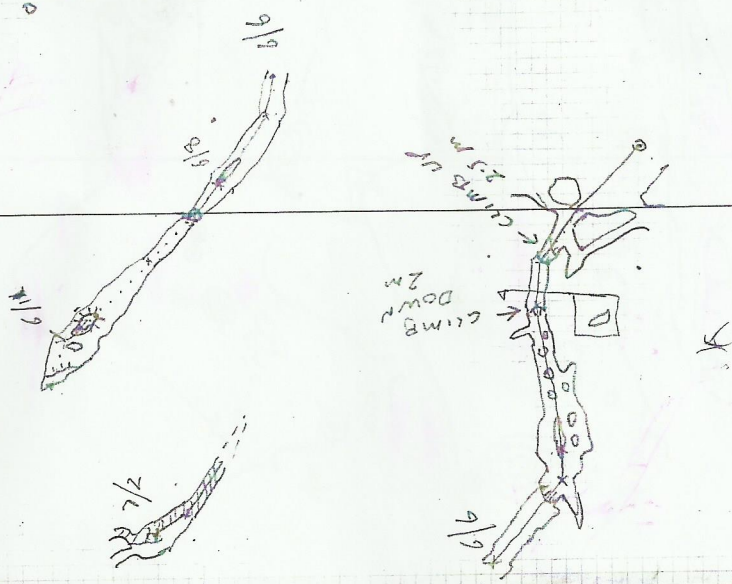
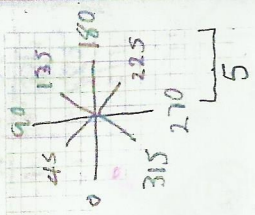
(164-29)

GPS -
 N 16 30' 15.9"
 E 100 39' 43.7
 (EPR 10) GPS OBS
 FROM GPS-CAVE

WALLS P50021



STA	DIST	DIR	ELV	L	R	U	O
1/14	21-22	238	+3	9	3	2	1-2
1/15	6-89	268	-2	3	1	0.6	0.8
1/16	6-93	249	-21	0.8	3	0.8	1.6
1/17	1-54	240	-12	0.2	0.5	0.1	0.5
1/18	—	—	—	2	2	0	0.3
1/16	5-20	061	-7	3	0.8	0.8	1.6
2/1	9-74	013	-4	1.1	0.6	1	1
2/2	2-46	137	-29	0.5	0.8	2	1.4
2/3	—	—	—	0.8	0.8	1	0.2
1/13	12-86	242	-4	2	—	—	—
3/1	6-31	260	+7	1.5	1.5	3.5	1.5
3/2	5-71	231	+7	0.8	0.2	1.2	0.2
3/3	5-95	177	+13	4	3	1.5	0.5
3/4	—	—	—	2.5	2.5	0.2	0.2
1/13	10-99	080	+9	1	3	3.5	1.5
4/1	6-23	070	+5	1.2	1.2	1.5	0.5
4/2	3-09	046	0	1.2	1.4	0.6	0.8
4/3	—	—	—	0.5	1.3	0.1	0.1
1/14	4-80	246	+12	4	2	2	1.2
5/1	4-83	241	-2	0.4	0	0.2	0.4
5/2	1-79	219	+2	1	0	0.5	1.5
5/3	4-48	255	-13	0	0.8	0.5	1.5
5/4	—	—	—	1	0	1.2	1
(121-02)							



STA	DIST	DIR	ELV	L	R	U	O
1/14	6-05	044	+5	3	0	2	1.2
6/1	5-62	032	+12	0.6	0	2.5	1.7
6/2	3-79	358	0	0.6	0.3	0.8	1
6/3	10-50	246	-10	2	1.5	2	1.8
6/4	1-90	344	+10	1	0.5	2	1.8
6/5	7-86	018	+5	1	0.4	1.2	0.3
6/6	2-44	029	+20	1.2	0.4	0.4	1.5
6/7	5-58	020	-12	0.6	0.5	2	0.6
6/8	2-94	020	+5	0.6	0.6	3	0.8
6/9	5-04	036	+2	0	0.6	1.6	1.4
6/10	8-75	030	+2	0.2	0.3	2	2
6/11	3-10	010	+8	2	0.5	2.5	1.5
6/12	—	—	—	0	0.4	0.4	0.5
6/11	4-04	202	-9	0.5	2	2.5	1.5
7/1	3-85	114	-63	2	0	0.9	0.4
7/2	2- 70	249	+4	0	0.9	0.8	0.8
7/3	4-99	208	-6	0.9	0	0.4	1.2
7/4	—	—	—	0.7	0.15	1	0.5

(78-75)

(364-06)