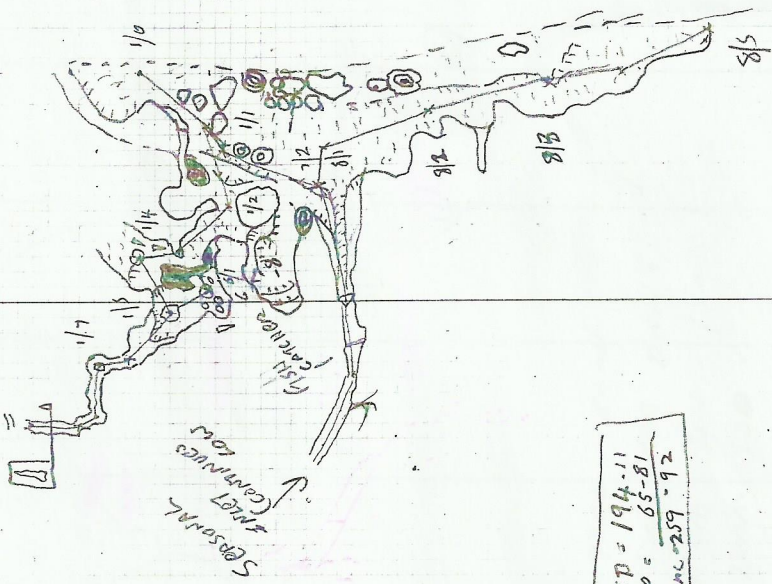
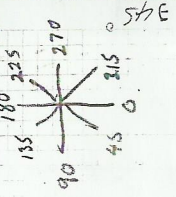


TNAM PNER 22/11/2004
 GRS - N° 16 31' 03.3"
 E 100° 39' 27.5"
 EPE 12 20m TO 225°



SJD = 194.11
 BP = 65-81
 TOTAL = 239.92

WALLS P50026

SJD	DIST	DIR	ELV	L	R	U	D
1/0	9-88	038	+9	9	9	6	1.5
1/1	11-63	065	+11	8	(10) 2	2.5	1.5
1/2	8-15	143	-12	0	2	1	1.6
1/3	5-41	148	+24	1.2	0.8	4	0.8
1/4	9-08	069	-20	1.4	2.1	2.4	1.6
1/5	8-90	125	+17	3	2.5	5	0.8
1/6	4-15	160	-9	1	1	0	1.5
1/7	6-50	094	-1	1.5	1.2	1.1	0.5
1/8	2-85	126	+6	0.8	1.2	0.5	0.5
1/9	5-93	185	-5	0	1.5	3	0.8
1/10	—	—	—	0.6	0.6	5	0
1/11	—	—	—	—	—	—	—
1/15	6-81	310	-4	2.5	3	5	0.8
6/1	4-95	247	+21	2.1	2.5	7	1.2
6/2	—	—	—	2	2.5	5	2.5
1/1	3-97	048	-9	3	4	2.5	1.5
7/1	13-46	021	-12	7	2	4	0.8
7/2	17-60	070	+3	5	4	1	2
7/3	9-52	075	+1	1.2	1.0	0.8	0.8
7/4	10m	079	+1	0.5	0.4	0	0.4
7/5	—	—	—	0.5	0.5	0	0.8
7/2	4-88	274	-9	4	5	1	2
8/1	13-57	325	+1	10	6	2.5	1
8/2	15-54	338	-2	7	3	1	1.5
8/3	10-24	357	-3	4.5	5	3	1
8/4	10-60	334	-2	5	3	1.5	0.5
8/5	—	—	—	0	3	0	1

To do

A) THAM PRA

IS UNKNOWN - ABOVE THAM KHANO KAEO.

C) - LARGE ENTRANCES, VISIBLE FROM ROAD. ROPE ACCESS NOT REACHED - 40M

(COPY THROUGH FOREST)

NAME - NO NAME

"THAM SOMBAT" - SUGGEST

COUVO DE THAM DOK RUA (-40m)

LOTUS FLOWER CAVE

1) D) THAM NAKESUAN

↓ LINKS TO

E) THAM NAM (SWIM)

F) SMALL CAVE BEPIMO STATION - SMALL

G) THAM PHAYA KRUT (BIG GERUDA)

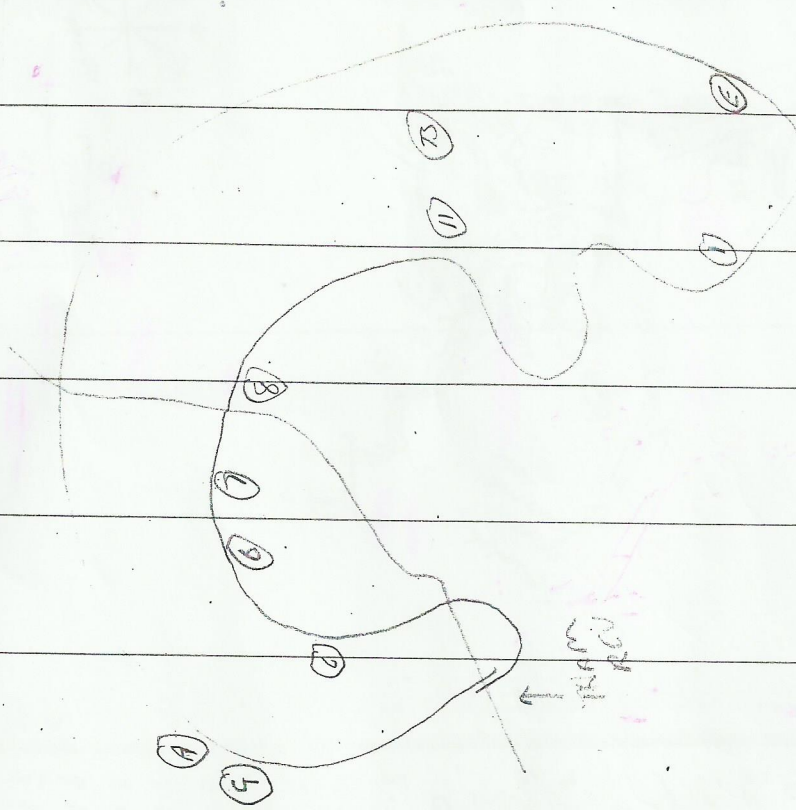
NEAR TO THAM PRA -

NEEDS INSIDE

(MAY BE BLED)

A) THAM PRA (OUTSIDE OF CIRCLE - 100M OPPOSITE) OR MONKIAN

B) - UNKNOWN CAVE → 3 km up MAT.



- 8) THAM ROAD ✓
- 6) THAM PRA PHANG ✓
- 7) THAM TRO (SMALL) ✓
- 11) THAM LOE ✓
- 1) THAM KHAND KAEO ✓
- THAM NAKESUAN ✓