

Thung Salaeng Luang Apr. 1998

survey team - Tham Phra Wang Daeng 21/4/98

Dean, G. Lee, ธีรศักดิ์ วงศ์ทอง
วิชัย ชัยจำพวง, เป็ลชัย นฤพรวิมล,
พิทักษ์พงษ์ สันติ,
ธีรศักดิ์ ธีรศักดิ์, ทวีป สันติ ๖72247

GPS readings 21/4/98

Wang Daeng ranger station - 47Q 0679933
1845953

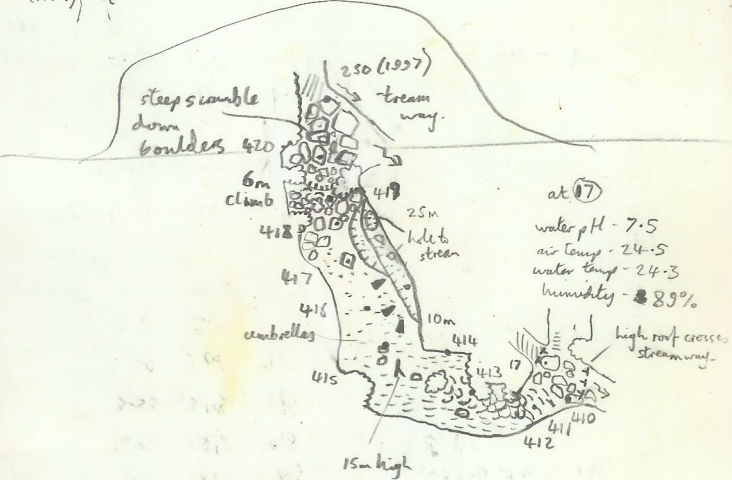
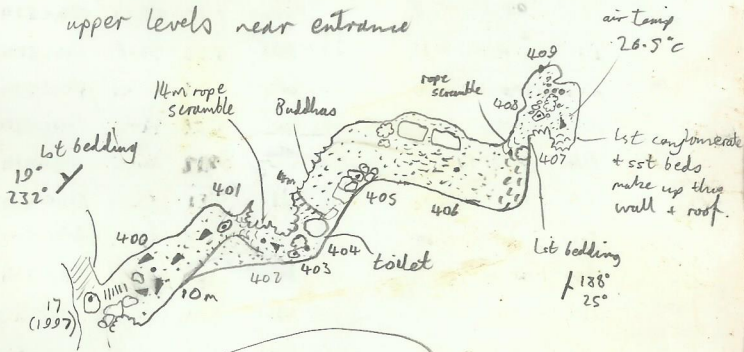
Tham Wang Daeng - 47Q 0680294
1844471

PS0028E ①

Tham Phra Wang Daeng

21/4/98

upper levels near entrance



PS0028 E

(2)

Tham Phra Wang Daeng 21/4/98

stat	D	B	A	L	R	U	D
17 → 400	21:30	294	1100 +26	7.0	6.0	20.0	400
400 → 401	23:35	297	1122 +18	12.0	(6.0) P	15.0	401
*402 → 401	13:75	171	1105 -24	3.0	3.0	25.0	402
402 → 403	14:20	031	1099 +31	P	2.5	20.0	403
403 → 404	5:55	318	1020 +15	5.0	1.0	12.0	404
404 → 405	24:80	306	1000 +05	20.0	4.5	13.0	405
405 → 406	25:75	344	1004 -03	25.2	14.5	10.0	406
406 → 407	29:75	047	1026 +19	(3.5) P	4.0	2.5	407
407 → 408	17:35	018	1020 +22	5.0	15.0	12.0	408
408 → 409	23:00	332	00 00				409 end.
250.20							

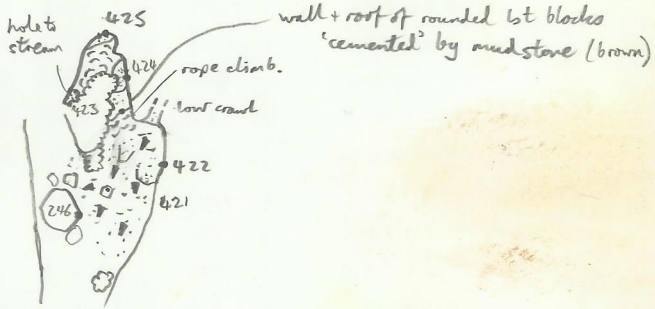
stat	D	B	A	L	R	U	D
17 → 410	23:00	102	1030 +17	P	P	30.0	410
410 → 411	15:35	180	1026 +38	7.0	8.0	20.0	411
411 → 412	5:00	166	1032 +18	9.0	11.0	20.0	412
412 → 413	11:00	184	1032 +18	16.0	2.0	25.0	413
413 → 414	13:00	212	1007 -04	30.0	15.0	1.6	414
414 → 415	17:16	137	1017 -06	23.5	12.0	20.0	415
415 → 416	30:00	212	1005 -02	6.0	21.0	20.0	416
416 → 417	14:35	253	1006 +04	10.0	17.0	20.0	417
417 → 418	14:40	247	1002 +01	4.0	18.0	20.0	418
418 → 419	7:55	226	1009 +05	18.0	9.0	25.0	419
419 → 420	11:30	217	1000 -35	8.0	9.0	25.0	420
420 → 250	18:00	270	095 -29				

181.31

Caving Supplies Ltd., Buxton, England.

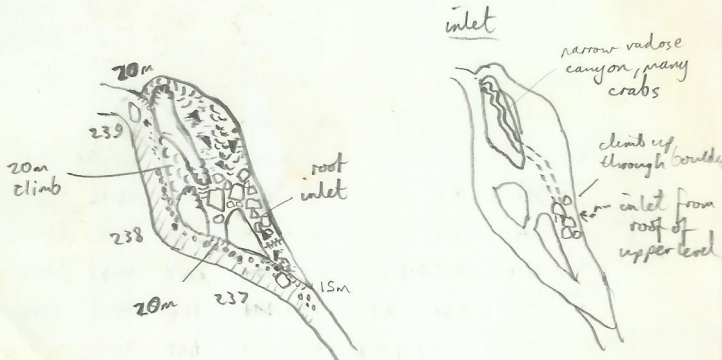
PS0028 E

upper level above 246



PS0028E (4)

upper level above 237 → 239 Grade 1



total passage c. 200m.

Than Pura Wang Daeng 21/4/98

stat	D	B	A	L	R	U	D
246 → 421	13.50	344	111 +34	8.0	15.0	20.0	1.0 421
421 → 422	30.00	011	111 +32	20.0	-	15.0	- 422
422 → 423	18.00	297	150 +27	2.0	3.0	3.5	- 423
423 → 424	28.00	353	00 00	3.0	-	1.5	- 424
424 → 425	21.80	320	100 -02	5.0	-	2.0	1.6 425

111.30
182.1
250
543

PS0028E (5)