

Tham Phra Sai Ngam

27/4/07

หินงอกหินย้อย

sai tree = fig tree

GPS 100m west of ent:

0677393

1838452

alt 70m

surveyors

Dean

Don

Jamroen

Sathin

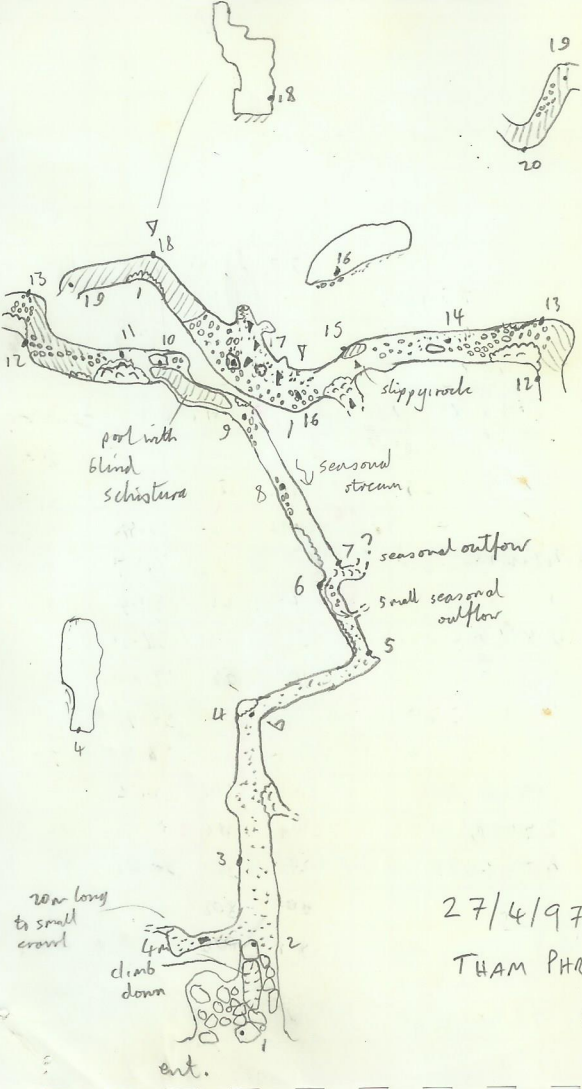
Bunpheng

๐
๖๗๗๓๙๓

๑๘๓๘๔๕๒

WALLS PS0030

①

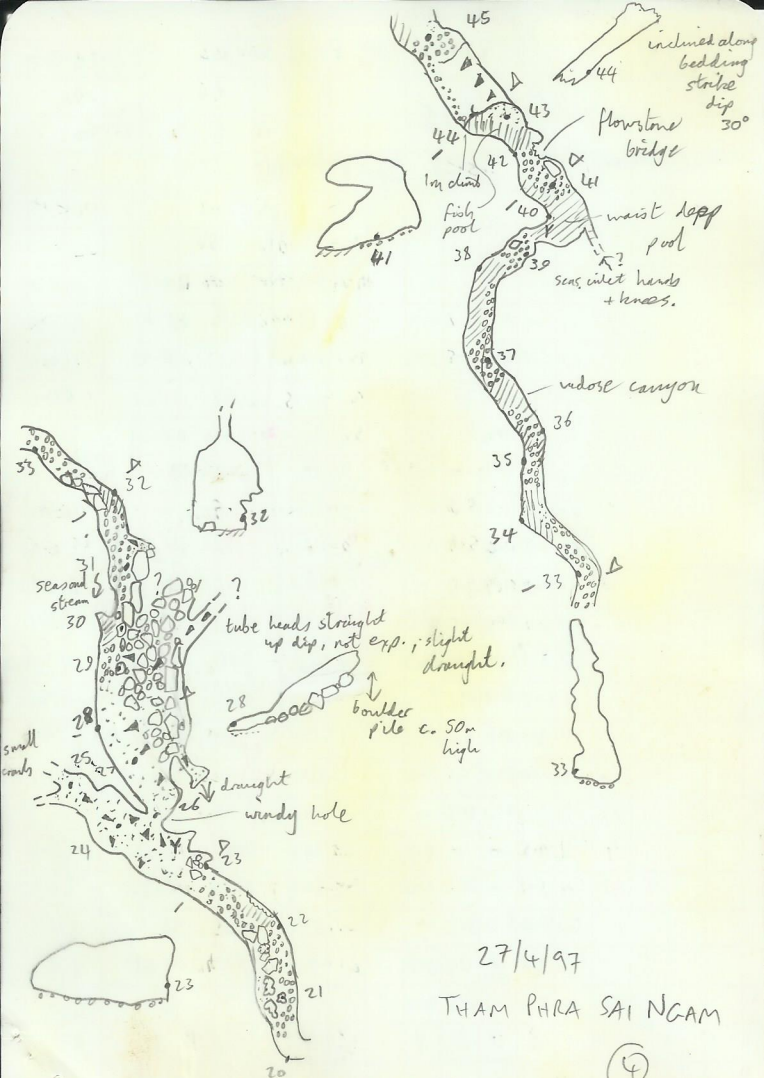


27/4/97
 THAM PHRA SAI NGAM
 ②

stat	D	B	A	L	R	C	F	ent.
				4.0	3.0	3.5	1.2	1 ent.
2→1	17.30	306	+16	4.0	3.0	4.0	1.2	2
3→2	22.55	308	+09	-	2.5	4.5	0.5	3
4→3	21.00	335	+03	0.7	1.0	10.0	-	4
5→4	21.40	044	+01	3.0	-	10.0	1.4	5
6→5	29.60	341	+1.5	-	3.5	12.0	1.6	6
7→6	6.85	036	+08	3.0	-	12.0	0.9	7
8→7	16.85	218	00	1.0	2.5	11.0	1.2	8
9→8	14.26	339	+01	1.5	3.0	6.0	0.7	9
10→9	21.75	306	00	2.5	3.0	4.5	1.5	10
11→10	6.15	322	-01	3.0	-	4.0	1.8	11
12→11	13.10	342	+01	-	3.5	8.0	0.5	12
13→12	13.00	081	+0.5	5.0	-	3.0	0.5	13
14→13	16.16	335	+01	4.5	2.0	3.5	0.3	14
15→14	24.05	322	-01	5.0	-	2.5	1.0	15
16→15	11.00	245	-12	2.5	7.0	4.0	1.5	16
17→16	17.10	253.5	+01	3.0	P	8.0	0.5	17
18→17	26.60	310.5	+0.5	3.5	-	9.0	0.7	18
19→18	29.90	213	+01	4.0	1.5	4.0	-	19
20→19	18.42	141	-0.5					20

changed to ~~135~~ by consensus
 318°

27/4/97 THAM PHRA SAI NGAM ③

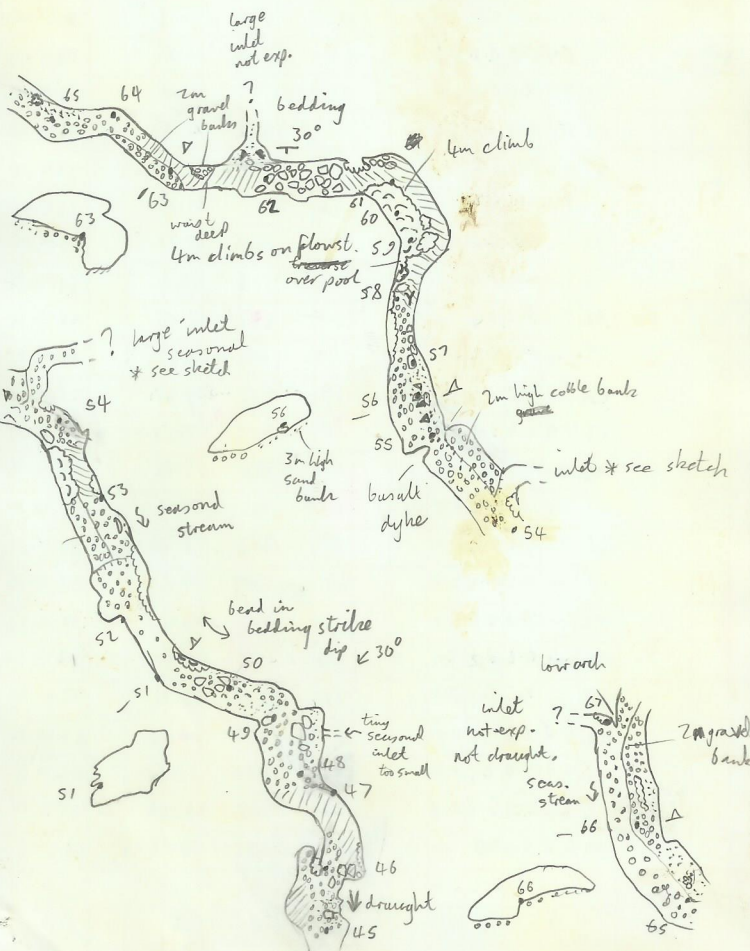


stat	D	B	A	L	R	C	F
21 → 20	17.84	230.5	-12	-	6.0	5.5	0.5 20
22 → 21	14.85	245	+10	8.0	2.5	8.0	2.5 21
23 → 22	19.65	174	-3.5	12.0	-	6.5	1.3 22
24 → 23	30.00	138	00	11.0	-	3.0	1.4 23
25 → 24	20.85	162	-22	5.0	5.5	4.5	- 24
26 → 24	10.05	287	+22	1.5	2.0	2.0	- 25
27 → 26	17.50	208	-11	1.5	3.0	2.0	- 26
28 → 27	17.45	201 201	-2.5	4.0	3.0	0.3	0 - 27
29 → 28	22.25	263	+02	-	5.0	1.5	1.0 28
30 → 29	9.00	254	-01	4.0	6.0	2.0	0.8 29
31 → 30	21.55	279	-0.5	3.0	6.0	1.3	1.6 30
32 → 31	17.60	294	-01	4.5	2.0	4.0	0.4 31
33 → 32	28.06	250	-01	5.5	-	7.0	1.6 32
34 → 33	19.30	207	00	-	4.5	2.0	0.8 33
35 → 34	20.20	289	-1.5	-	5.0	1.5	1.5 34
36 → 35	7.25	315	+10	-	4.0	2.0	1.3 35
37 → 36	22.60	270	-02	3.0	0.5	2.0	- 36
38 → 37	21.00	284.5	+01	3.0	1.0	1.0	0.6 37
39 → 38	11.20	342	+04	-	4.5	12.0	2.0 38
40 → 39	8.05	290.5	-06	4.0	-	12.0	0.4 39
41 → 40	7.70	255	+03	-	9.0	5.0	2.5 40
42 → 41	15.00	217	-02	5.5	4.0	6.0	1.0 41
43 → 42	22.63	217	+04	-	4.0	6.0	1.5 42
44 → 43	6.44	141	-12.5	8.0	4.0	5.0	- 43
45 → 44	30.00	225.5	-2.5	2.5	12.0	1.5	- 44

(5)
 THAM PHRA SAI NGAM
 THAM PHRA SAI NGAM
 27/4/97

27/4/97 THAM PHRA SAI NGAM

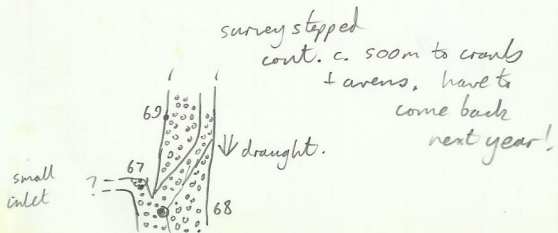
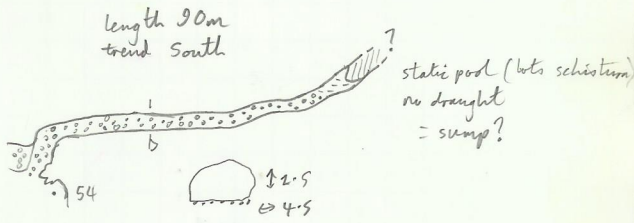
(6)



stat	D	B	A	L	R	C	F
46 → 45	15.71	255.5	+01	10.0	4.5	2.0	- 4.5
47 → 46	14.55	286	-04	-	10.0	3.5	- 4.6
48 → 47	17.45	214	+03	5.0	-	5.0	2.0 4.7
49 → 48	17.20	254	+00	8.0	1.0	4.0	0.5 4.8
50 → 49	22.05	214	00	2.0	6.0	2.2	0.6 4.9
51 → 50	9.00	191.5	00	4.0	1.5	2.5	- 5.0
52 → 51	16.50	240	+1.5	-	3.5	2.0	1.3 5.1
53 → 52	29.20	253	-02	-	7.0	4.0	1.4 5.2
54 → 53	25.60	271	-01	12.0	-	6.0	1.4 5.3
55 → 54	30.00	183	-03	11.0	1.5	4.0	- 5.4 * marked
56 → 55	13.53	223	+12	7.0	6.0	3.0	- 5.5
57 → 56	12.15	255	+02	7.0	5.0	5.0	0.4 5.6
58 → 57	17.33	294	+0.5	6.5	1.5	5.5	1.2 5.7
59 → 58	21.42	300	-10	-	3.0	6.0	2.1 5.8
60 → 59	8.57	261	-03	1.5	1.0	2.0	- 5.9
61 → 60	9.10	301	+18.5	2.0	8.0	10.0	- 6.0
62 → 61	30.00	176.5	-03	6.0	5.0	4.5	0.5 6.1
63 → 62	22.84	193	-03	3.5	7.0	4.0	- 6.2
64 → 63	20.35	225	+01	5.0	4.0	2.5	2.0 6.3
65 → 64	28.00	188	00	6.0	1.5	-	1.9 6.4
66 → 65	30.00	214.5	-01	5.0	12.0	2.0	0.7 6.5
67 → 66	20.80	221	00	4.5	7.0	1.2	1.6 6.6
68 → 67				P	0.5	2.0	0.5 6.7 * marked
69 → 68							6.8
70 → 69							6.9

27/4/97 THAM PHRA SAI NGAM (7)

large inlet at 54 : grade 1 survey.



stat	D	B	A	L	R	C	F
68 → 67	7.60	017	-01	5.0	12.0	1.8	0.4 68
60 → 68	2.15	257	-1.5				69
70 → 69							70
71 → 70							71
72 → 71							
73 → 72							

27/4/97 THAM PHRA SAI NGAM

(9)

27/4/97 THAM PHRA SAI NGAM (8)