

Wang Daeng 2004

①

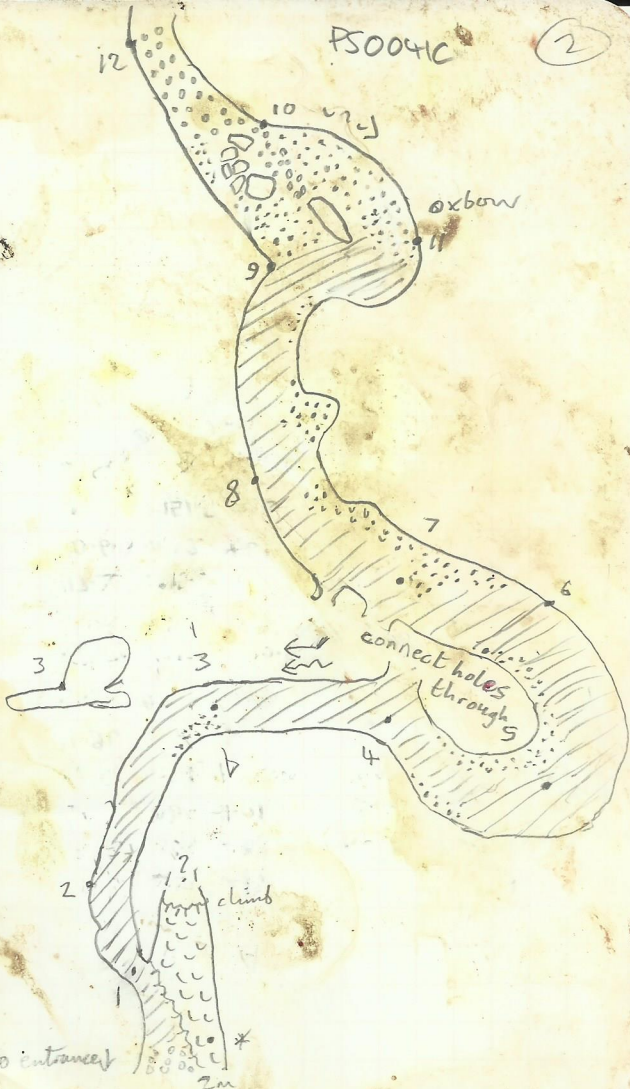
Tham Khang Khao 5/4/04

Right lead at end.

survey by Dean Smart + Terry Bolger
sights compass/clinometer 30m tape
grade 4c.

P50041C

PS0041C (2)



Tham Khang Khao 5/4/04
right hand lead

(3)

stat	D	B	A	L R U D
* → 1	9.40	295	-17	7 2 5 0.4 *
1 → 2	4.90	304	-03	1.0 0.6 0 0.7 1
2 → 3	24.00	000	+01	0 2.5 0 0.3 2
3 → 4	14.50	082	+00.5	2.0 2.0 1.4 0.9 3
4 → 5	11.90	137	-01	1.4 0.1 2.1 0.1 0 4
5 → 6	13.80	037	+01	3.0 5.0 1.0 0.3 5
6 → 7	14.70	288	+00.5	4.5 0 0.2 0.5 6
7 → 8	11.10	293.5	+00.5	1.5 1.3 0.3 0.7 7
8 → 9	17.35	015.5	00	0.4 3.0 0.2 0.6 8
9 → 10	10.60	012	+07	0 3.0 1.8 0.4 9
10 → 11	14.25	151.5	-05	4.0 0 8.0 1.6 10
9 → 11	8.50	106	00	0 4.0 0.3 0.3 11
10 → 12	14.60	319	+02	0 3.5 1.0 1.7 12

170

PS0041C

* = old 2003 survey point.

PS0041C

(4)

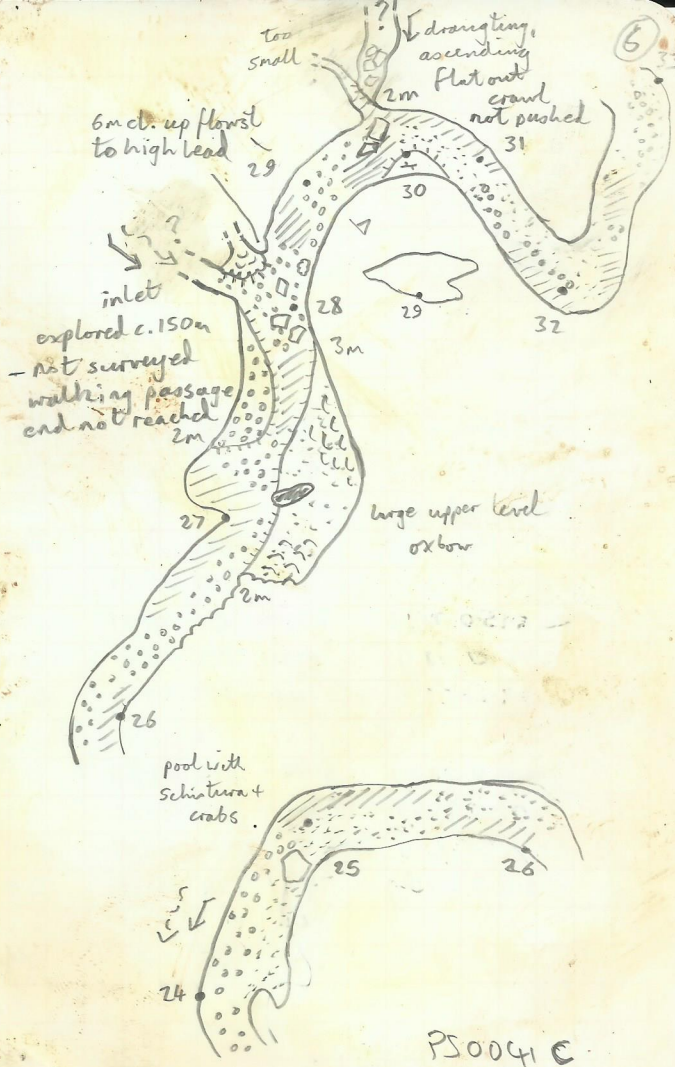


Time taken to go right hand lead 5/4/04

stat	D	B	A	LRUD
12 → 13	13.90	035	-06	1/2 1.08 0.613
13 → 14	7.90	346.5	+23.5	0 7 12 1.114
14 → 15	22.00	323	+34	4.535 0 1.815
15 → 16	28.50	013	-00.5	2.020 0 0.416
13 → 17	11.60	292.5	+01	0 2.00.5 0.617
17 → 18	19.00	335	-00	0 2.20.7 0.418
18 → 19	11.10	091	+03.5	1.80.8 0 1.719
19 → 20	17.95	033	-01	3.00.2 1.50.5 20
20 → 21	7.30	334.5	00	1/1 2.50.6 0.621
21 → 22	4.80	015	-01.5	1.0 1.50.4 0.522
22 → 23	16.40	058	+04	2.01.1 1.1 1.223
23 → 24	21.20	332	+01	0 4.54.2 1.724

182

PS0041C



PS0041 C

Tham Khang Khap S/4/04

right hand lead

7

stut	D	B	A	L R U D
24 → 25	24.40	009	00	0.95 0.06 1.725
25 → 26	26.10	077	-00.5	3.0 0 0.3 0.726
26 → 27	22.50	100.5	-00.5	0 $\frac{1}{2}$ 2.8 0.2 0.727
27 → 28	18.70	068	+02	$\frac{1}{5}$ 1.1 2.5 0 28
28 → 29	13.90	052.5	+02.5	1.5 3.5 2 0.3 29
29 → 30	10.95	126	+01	$\frac{1}{5}$ 1.8 2 1.4 30
30 → 31	7.72	119	+03	1.2 2.7 1.7 1.6 31
31 → 32	22.60	221	-01	5 1.0 0 0.8 32
32 → 33	28.25	150	+02	5 0 0.5 1.5 33

179

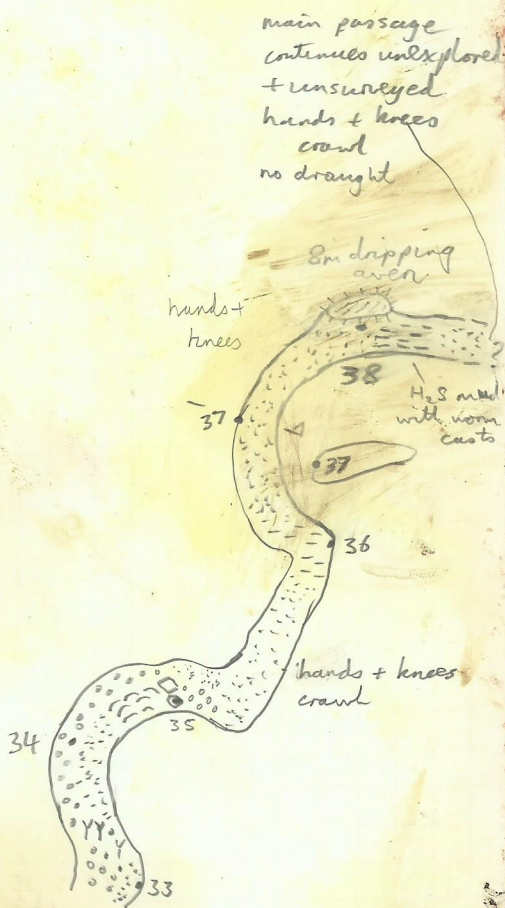
28 marked with flagging + nail varnish on small rock 10cm ϕ .

30 marked with nail varnish on corner of clean washed lst.

PS0041 C

PS0041C

(8)



Tham Khang Khao 5/4/04

(9)

right hand lead

stat	D	B	A	LRUD
33→34	16.50	045	+02	1.54.50:61.134
34→35	5.75	092	-09.5	3.01.01.50.235
35→36	21.50	139	00	2.50 0.30.936
36→37	15.40	084	+00.5	0 2.50.10.737
37→38	13.10	168	+02	2.03.00.20.738
38→39	stopped surveying			39
39→40				40

72

38 is on small speleothem on roof - marked with nail varnish + ~~also~~ orange flagging

72
170
182
79
603

PS0041C