

Wat Ban Mung 29/10/02 ①

Tham Nang 12

IP50066

47P 0681150 1832100 alt 85m

② on map

Large rockshelter with large passage
in middle. This ends at small chamber
Buddhas in place. ^{Good swamp level notches}
+ phreatic morphologies.

To NE in small chamber/cave with
Buddha

To SW in stream sink (too tight)
with cave above ending ~~to~~ in tight
crawls.

Good sediments in main cave, not
searched thoroughly though some teeth found.
Lots graffiti + some rubbish, poor lighting.

Tham Phra Sai ③ on map

47P 0681430 1832100 alt 90m

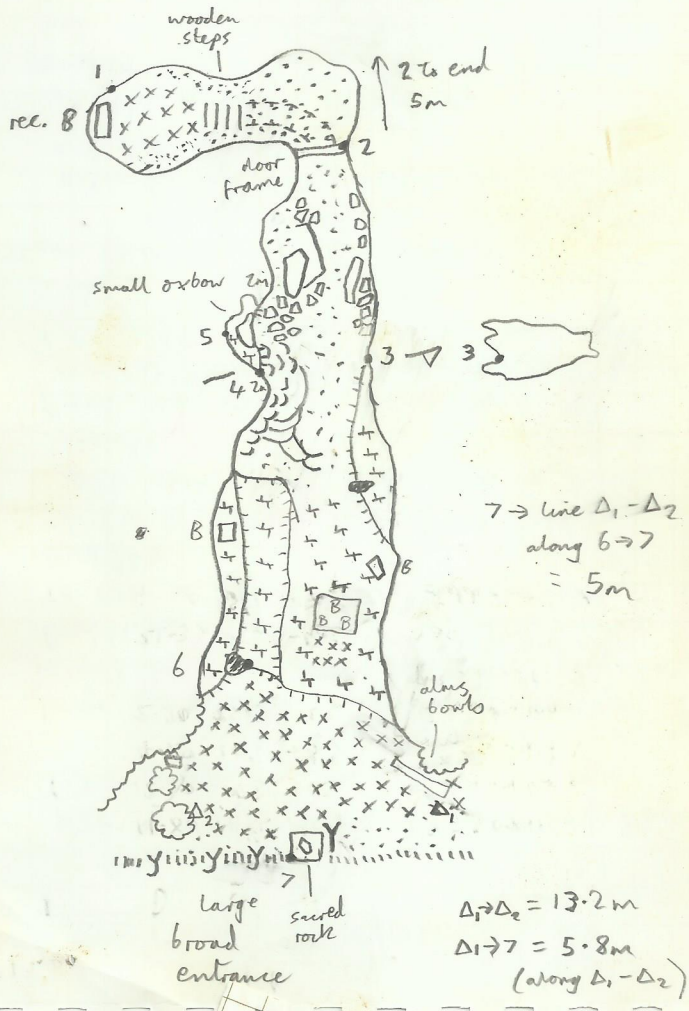
extensive rockshelter with small rift caves
+ Buddhas

Tham Khang Khao ④ on map

2 obvious holes ^{+20m} 70m up cliff face. large
bat colony inside. 2 entrances said to

connect inside 47P 068400 1832230
via 4 levels. alt 110 + 160m

Tham Nang 12 29/10/02 (2)



Tham Nang 12 29/10/02 (3)

stat	D	B	A	L	R	U	D
1→2	11.80	096	+04	1.8	2.4	0.8	1.5
2→3	12.90	142	+03	0	2.5	0.4	0.9
3→4	4.10	225	+6.5	0	1.9	1.1	1.3
4→5	2.90	272	+05	0	1.6	0.5	0.6
				0	0.8	0.7	0.6
3→6	21.30	156	-4.5	10.8	2.5	1.6	1.8
6→7	19.20	107	-7.5	see sketch	12	0.5	7

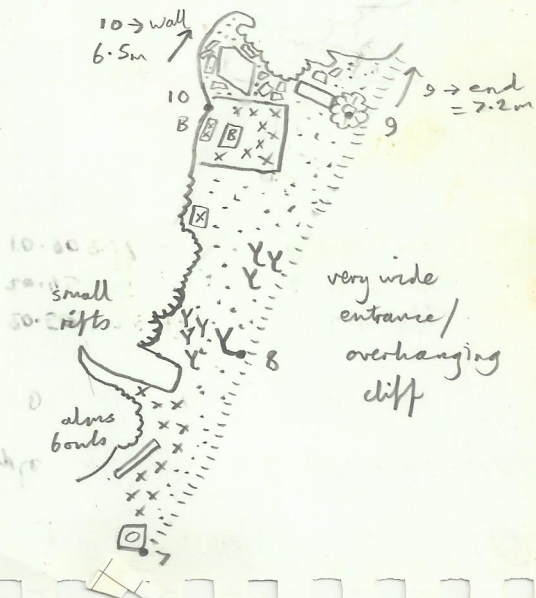
on corner of rock at Ent

2
7.20

$\Delta_1 \rightarrow \Delta_2 = 13.2m$
 $\Delta_1 \rightarrow 7 = 5.8m$
 (along $\Delta_1 - \Delta_2$)

Tham Nang 12 29/10/02

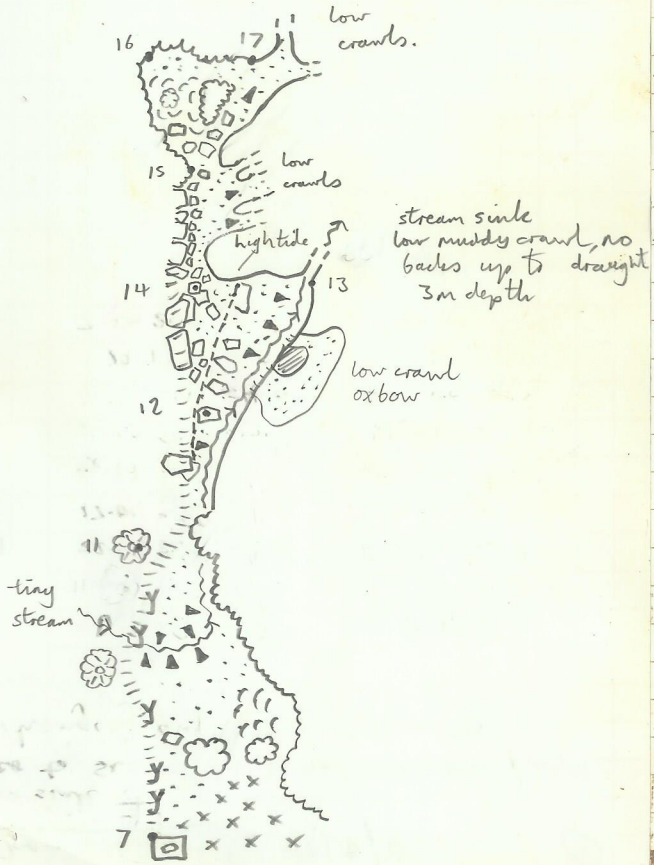
(4)



Tham Nang 12 29/10/02 (5)

small temple cave 45m NE of main cave

stat	D	B	A	L	R	U	D
7 → 8	20.50	032.5	+05	6.2	E	10	1.38
8 → 9	20.45	035	+2.5	L	R	9	1.49
9 → 10	10.90	298	-5.0	E	6.52	20.8	10



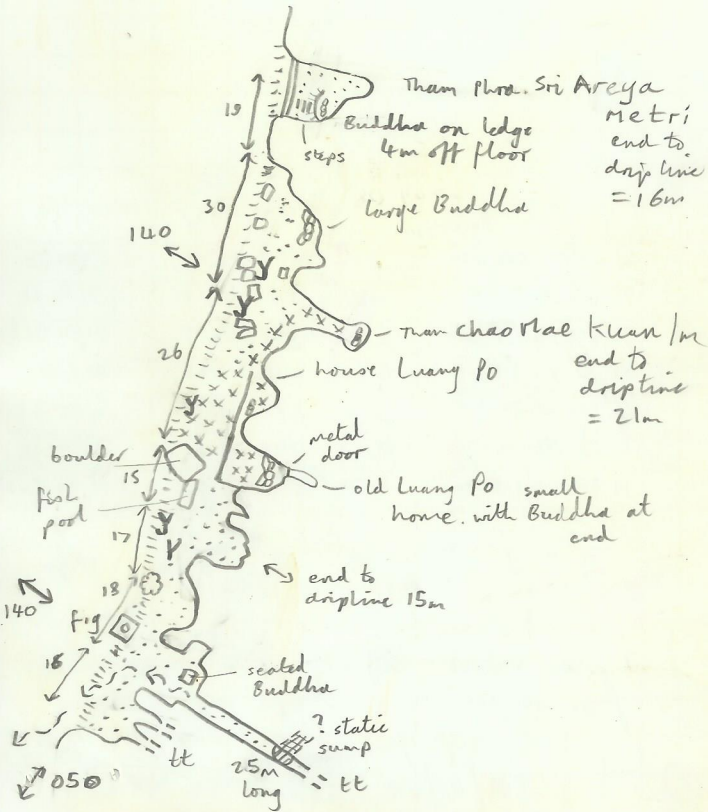
stream sink caves to SW along large entrance / overhanging cliff from main cave.

stat	D	B	A	L	R	U	D		
7 → 11	22.95	209	+0.5	E	6.1	4.0	1.2	11	
11 → 12	17.00	240	+1.0	E	4.0	4.9	4.0	0 12 L to dripline	
12 → 13	20.10	262	-3.5	E	4.0	1.6	0 1.1	13	
12 → 14	9.40	211	+15.5	E	2.5	2.1	1.6	0 14 L to dripline	
14 → 15	8.75	211	-4.0		0	1.7	0.6	0.8	15
15 → 16	6.70	199	00		0	2.1	0.7	1.3	16
15 → 17	7.70	244	-10		0.7	4.0	0.5	0.2	17

32.55

Tham Phra Sai 29/10/02
grade 2 sketch

(8)



Tham Kra Lok 29/10/02

(9)

opposite to Tham Phra Sai, at base of cliff containing Tham Khang Khao (same coords, alt 90m)
Series of overhangs + small caves, none of which go far longest is 5m.
Not surveyed.

Tham Khang Khao

Temple collects guano from this cave
collections = 1 per week
rainy season c. 30 bags/week (\Rightarrow 1,350kg)
dry season c. 60 bags/week (\Rightarrow 2,700kg)
selling price = 400B per bag

address at Wat Ban Mung

นางสาว วิมล ใจดี

วิมล ใจดี (วิมลใจดี) อ.บ้านมุง

ภ. 2 @ บ้านมุง

ท. วิมลใจดี 01-3953902

Jun 65/90 aving Supplies Ltd., Buxton, England 055-799295