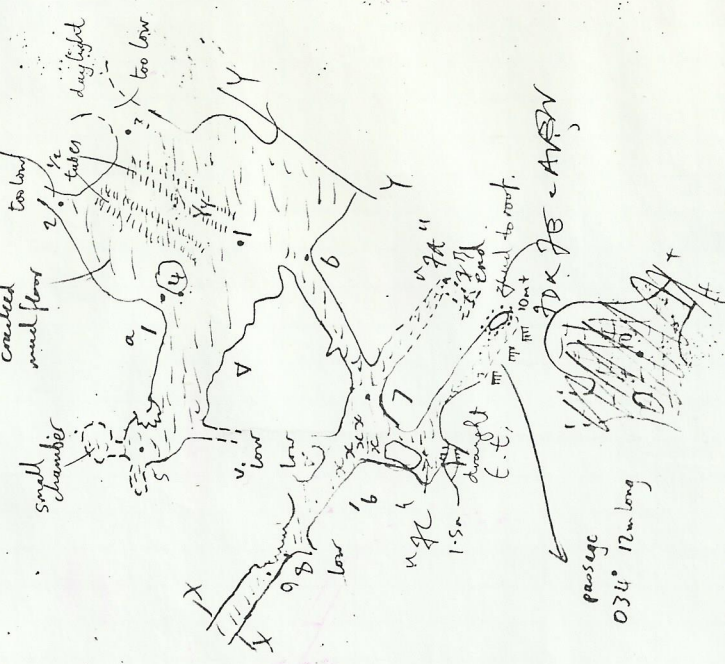


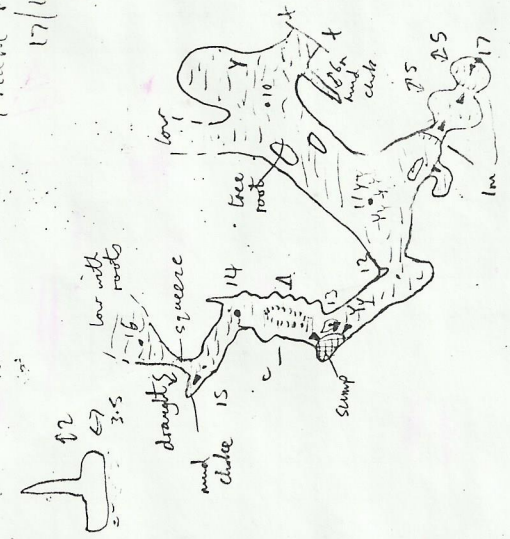
Tham Kraduk (Bone cave)  
 ๕7 AS40A  
 17/1/98



	D	B	A	Tham Kraduk	L	R	C	F
172	18-20	260	-1					
173	15-85	296	0	2	1.01.0	0.4	0.3	
174	7-28	221	0	3	2.5	8.0	1.0	0.4
175	15-99	202	0	4	1.0	1.5	0.5	1.0
176	4-75	115	0	5	1	2.0	2.5	1.0
177	11-92	149	0	6	1.0	1.5	0.5	1.0
178	22-36	206	0	7	1.5	1.3	0	
179	2.37	227	0	8	0.1	0.2	0.4	0.7
180	15-08	215	0	9	0.1	0.3	0.1	0.4
181	10-00	144	0	10	2.5	7.0	1.5	0
182		0		11				
183				12				
184				13				
				14				
surveying team - Dean S.								
Tom B.								
Rob H.								
(Gen) Ankeorn Soon-er								
Saeng Thawee								
Hanprachum								
+ others from above.								



Tham Kraduk  
17/1/98



	D	E	Tham Kraduk	L R C F
11 → 12	3.17	140	11	P 2.5 1.5 0
12 → 13	6.55	237	12	P 1.4 0
13 → 14	7.86	289	13	P 2.0 1.8 0
14 → 15	7.04	220	14	P 1.8 1.4 0
15 → 16	5.00	310	15	P 1.0 1.0 0
			16	P 3.0 0.5 0
11 → 17	17.69	047	17	P 1.8 1.8 0



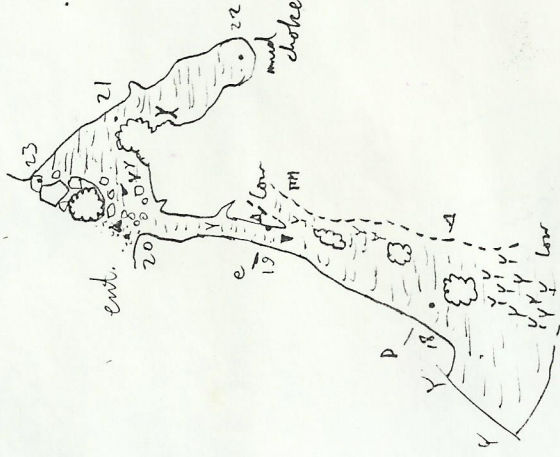
cave is series of speleothem / sediment filled rifts + 1/2 tubes, re-excavated + widened by swamp water from outside.

fauna - few bats

millipedes

1 elaphe taenuria (70m)

Tham Kradauk  
17/1/98



Tham Kradauk		L R C F	
D	B A	L	R C F
18	8.76 359 0	18	1.5 6.0 1.2 0
18 → 19	10.29 329 +3	19	1.0 0.3 2.0 0.7
19 → 20	9.26 215 -	20	1.0 2.0 1.3 0
20 → 21	7.68 068 -2	21	0.6 0.3 2.0 0
21 → 22	14.70 120 -2	22	1.5 1.5 0.7 0
			1.5m → end
21 → 23	6.13 290 0	23	3.0 1.3 0.5 0.3
TONY'S BRIT			
18 → "flat" - C - 220 - 0 - 2.5 2.5 1 -			